

LEGEND:

- AGRICULTURAL
- RESIDENTIAL
- PUBLIC/COMMUNITY
- COMMERCIAL
- 200 m BAND
- TOWNLAND BOUNDARY
- CPO LINE
- WATER COURSE
- LAKE

NOTE:

The design has been developed to a stage to permit a fully informed Environmental Impact Assessment to be carried out on the proposed road development. Modifications may be made to avail of opportunities to improve the design at the detailed design stage in light of experience on the ground or other innovations, provided this has no significant adverse environmental impacts over and above those considered in the current Environmental Impact Assessment

Ordnance Survey Ireland Licence No 2014/18/CCMA Roscommon County Council
© Ordnance Survey Ireland and Government of Ireland.



Roughan & O'Donovan-AECOM Alliance

ROD AECOM

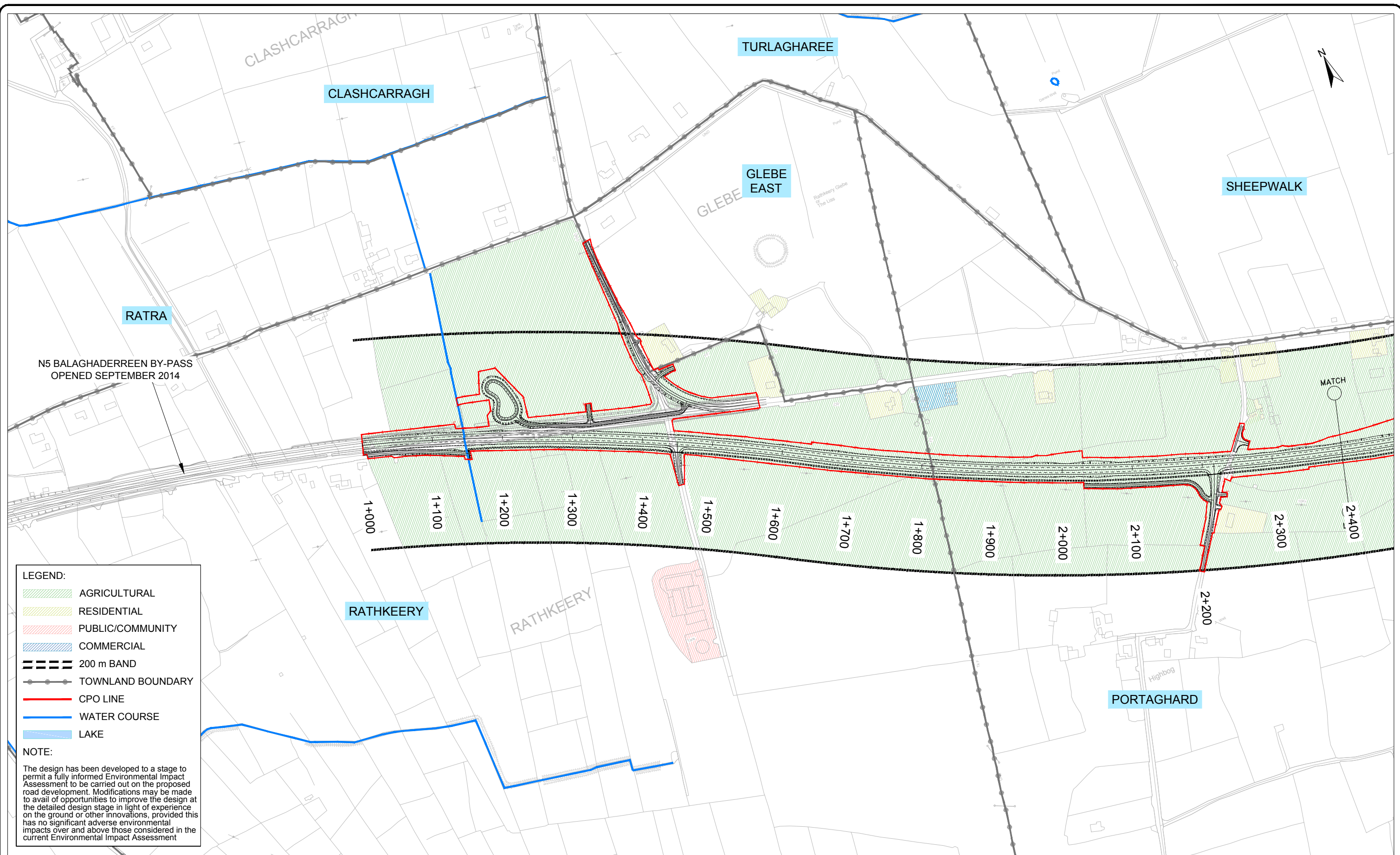
Arena House, Arena Road,
Sandyford, Dublin 18.
Tel : +353 (1) 2940800
Fax : +353 (1) 2940820
e-mail : info@rod.ie
Website : www.rod.ie
www.aecom.com

Project
N5 BALLAGHADERREEN TO SCRAMOGE ROAD PROJECT

ENVIRONMENTAL IMPACT ASSESSMENT REPORT

Title		Land Use Ballaghaderreen By-Pass Tie-In Sheet 1 of 1	
Designed: BC	File:	Status:	E.I.A.R.
Drawn: MM	Job No: 14.155		
Checked: BC	Scale: 1:5,000 (@ A3)	Drawing No:	Fig 16.1
Approved: JET	Date: December 2017	Rev:	

DO NOT SCALE USE FIGURED DIMENSIONS ONLY



N5 BALAGHADERREEN BY-PASS
OPENED SEPTEMBER 2014

- LEGEND:**
- AGRICULTURAL
 - RESIDENTIAL
 - PUBLIC/COMMUNITY
 - COMMERCIAL
 - 200 m BAND
 - TOWNLAND BOUNDARY
 - CPO LINE
 - WATER COURSE
 - LAKE

NOTE:
The design has been developed to a stage to permit a fully informed Environmental Impact Assessment to be carried out on the proposed road development. Modifications may be made to avail of opportunities to improve the design at the detailed design stage in light of experience on the ground or other innovations, provided this has no significant adverse environmental impacts over and above those considered in the current Environmental Impact Assessment

Ordnance Survey Ireland Licence No 2014/18/CCMA Roscommon County Council
© Ordnance Survey Ireland and Government of Ireland.



Roughan & O'Donovan-AECOM Alliance

ROD AECOM

Arena House, Arena Road,
Sandyford, Dublin 18.
Tel : +353 (1) 2940800
Fax : +353 (1) 2940820
e-mail : info@rod.ie
Website : www.rod.ie
www.aecom.com

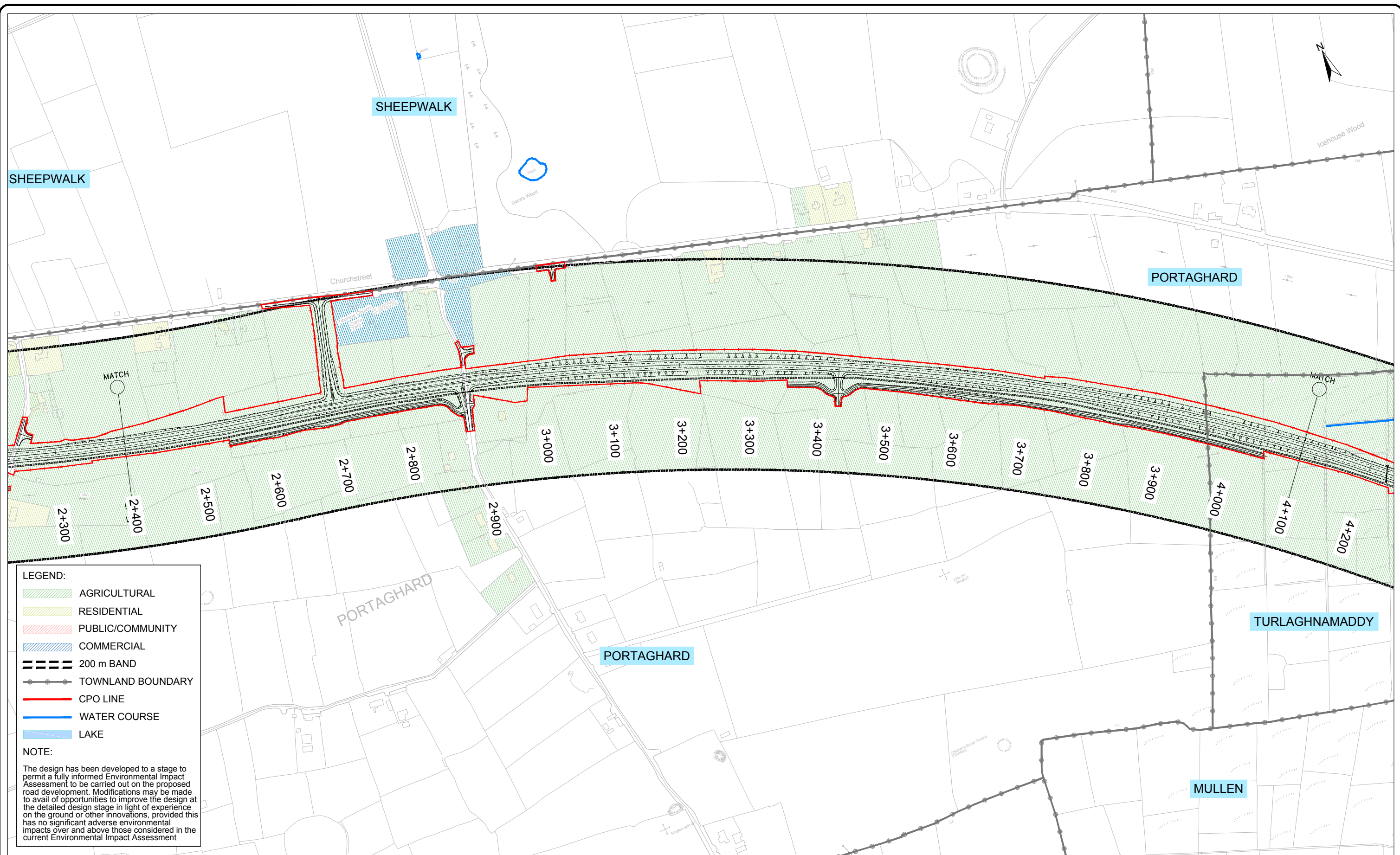
Project
**N5 BALLAGHADERREEN TO SCRAMOG
ROAD PROJECT**

**ENVIRONMENTAL IMPACT
ASSESSMENT REPORT**

Title
Land Use
Section A
Sheet 1 of 3

Designed: BC	File:	Status: E.I.A.R.
Drawn: MM	Job No: 14.155	
Checked: BC	Scale: 1:5,000 (@ A3)	Drawing No: Fig 16.2
Approved: JET	Date: December 2017	Rev:

DO NOT SCALE USE FIGURED DIMENSIONS ONLY



- LEGEND:**
- AGRICULTURAL
 - RESIDENTIAL
 - PUBLIC/COMMUNITY
 - COMMERCIAL
 - 200 m BAND
 - TOWNLAND BOUNDARY
 - CPO LINE
 - WATER COURSE
 - LAKE

NOTE:
 The design has been developed to a stage to permit a fully informed Environmental Impact Assessment to be carried out on the proposed road development. Modifications may be made to avail of opportunities to improve the design at the detailed design stage in light of experience on the ground or other innovations, provided this has no significant adverse environmental impacts over and above those considered in the current Environmental Impact Assessment

Ordnance Survey Ireland Licence No 2014/18/CCMA Roscommon County Council
 © Ordnance Survey Ireland and Government of Ireland.



Roughan & O'Donovan-AECOM Alliance

ROD AECOM

Arena House, Arena Road,
 Sandyford, Dublin 18.
 Tel : +353 (1) 2940800
 Fax : +353 (1) 2940820
 e-mail : info@rod.ie
 Website : www.rod.ie
 www.aecom.com

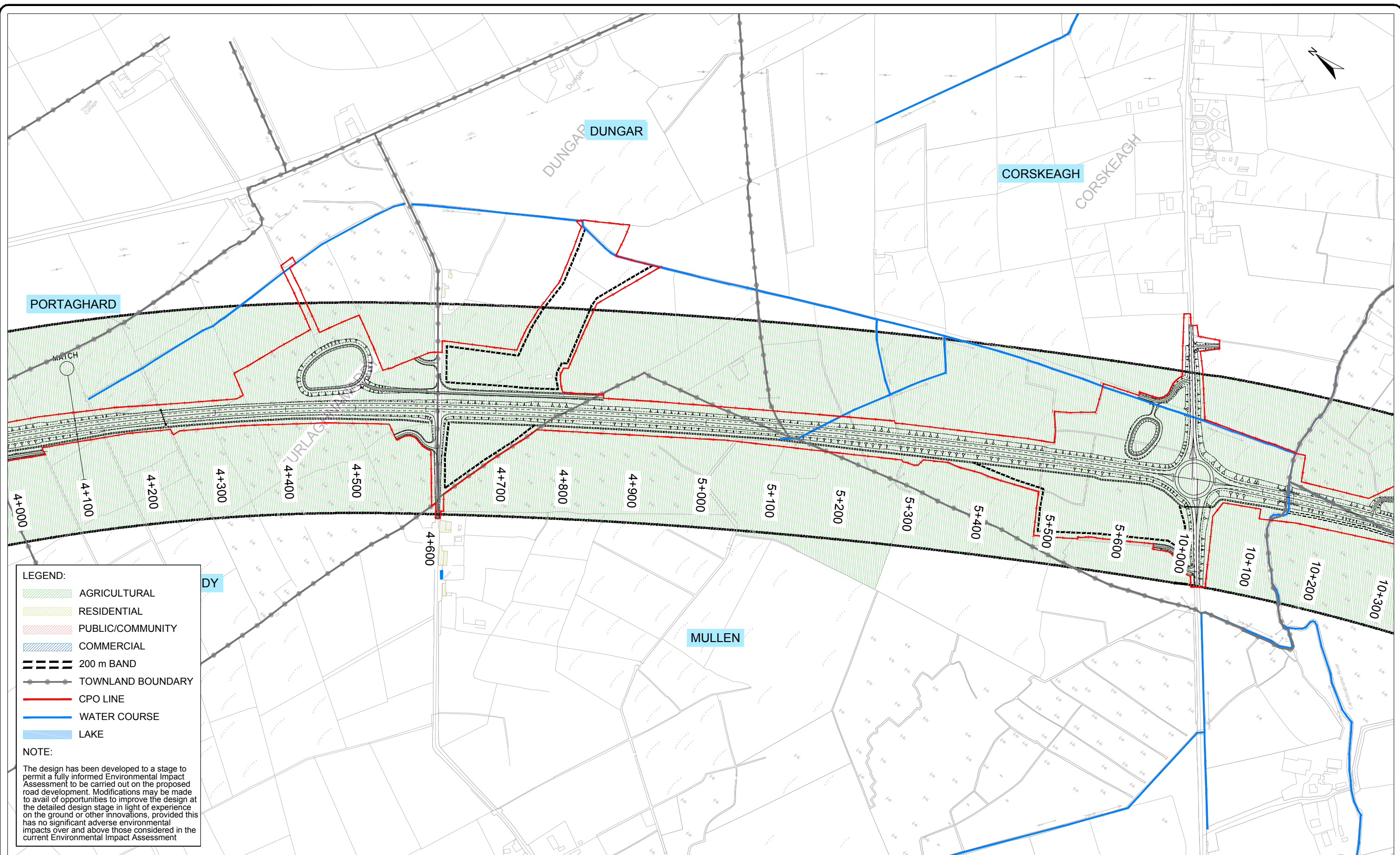
Project
N5 BALLAGHADERREEN TO SCRAMOGUE ROAD PROJECT

ENVIRONMENTAL IMPACT ASSESSMENT REPORT

Title
 Land Use Section A
 Sheet 2 of 3

Designed: BC	File:	Status: E.I.A.R.
Drawn: MM	Job No: 14.155	
Checked: BC	Scale: 1:5,000 (@ A3)	Drawing No: Fig 16.3
Approved: JET	Date: December 2017	Rev:

DO NOT SCALE USE FIGURED DIMENSIONS ONLY



LEGEND:

- AGRICULTURAL
- RESIDENTIAL
- PUBLIC/COMMUNITY
- COMMERCIAL
- 200 m BAND
- TOWNLAND BOUNDARY
- CPO LINE
- WATER COURSE
- LAKE

NOTE:

The design has been developed to a stage to permit a fully informed Environmental Impact Assessment to be carried out on the proposed road development. Modifications may be made to avail of opportunities to improve the design at the detailed design stage in light of experience on the ground or other innovations, provided this has no significant adverse environmental impacts over and above those considered in the current Environmental Impact Assessment

Ordnance Survey Ireland Licence No 2014/18/CCMA Roscommon County Council
© Ordnance Survey Ireland and Government of Ireland.



Roughan & O'Donovan-AECOM Alliance

ROD AECOM

Arena House, Arena Road,
Sandyford, Dublin 18.
Tel : +353 (1) 2940800
Fax : +353 (1) 2940820
e-mail : info@rod.ie
Website : www.rod.ie
www.aecom.com

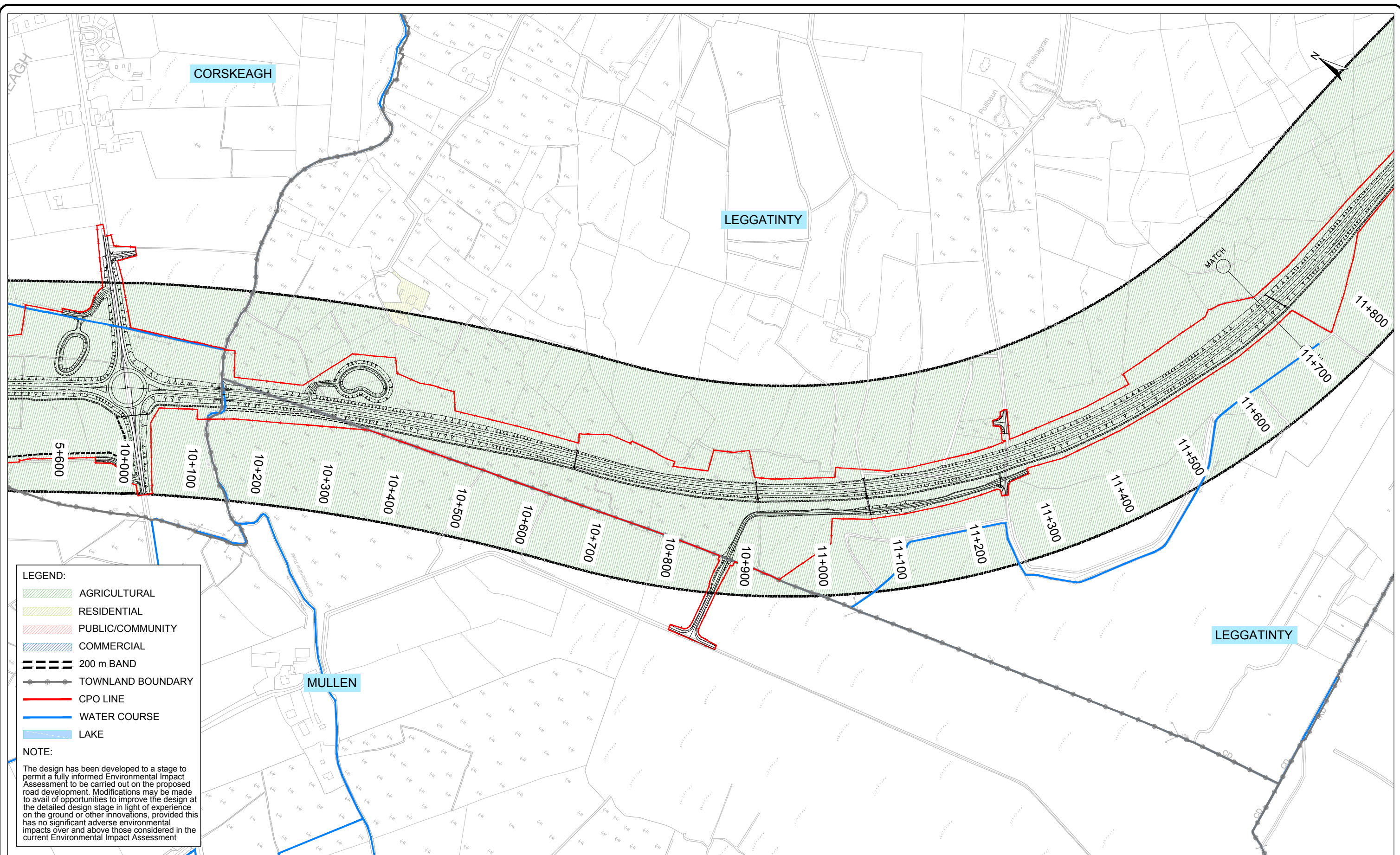
Project
**N5 BALLAGHADERREEN TO SCRAMOG
ROAD PROJECT**

**ENVIRONMENTAL IMPACT
ASSESSMENT REPORT**

Title
Land Use
Section A
Sheet 3 of 3

Designed: BC	File:	Status: E.I.A.R.
Drawn: MM	Job No: 14.155	
Checked: BC	Scale: 1:5,000 (@ A3)	Drawing No: Fig 16.4
Approved: JET	Date: December 2017	Rev:

DO NOT SCALE USE FIGURED DIMENSIONS ONLY



LEGEND:

- AGRICULTURAL
- RESIDENTIAL
- PUBLIC/COMMUNITY
- COMMERCIAL
- 200 m BAND
- TOWNLAND BOUNDARY
- CPO LINE
- WATER COURSE
- LAKE

NOTE:

The design has been developed to a stage to permit a fully informed Environmental Impact Assessment to be carried out on the proposed road development. Modifications may be made to avail of opportunities to improve the design at the detailed design stage in light of experience on the ground or other innovations, provided this has no significant adverse environmental impacts over and above those considered in the current Environmental Impact Assessment

Ordnance Survey Ireland Licence No 2014/18/CCMA Roscommon County Council
© Ordnance Survey Ireland and Government of Ireland.



Arena House, Arena Road,
Sandyford, Dublin 18.
Tel : +353 (1) 2940800
Fax : +353 (1) 2940820
e-mail : info@rod.ie
Website : www.rod.ie
www.aecom.com

Roughan & O'Donovan-AECOM
Alliance

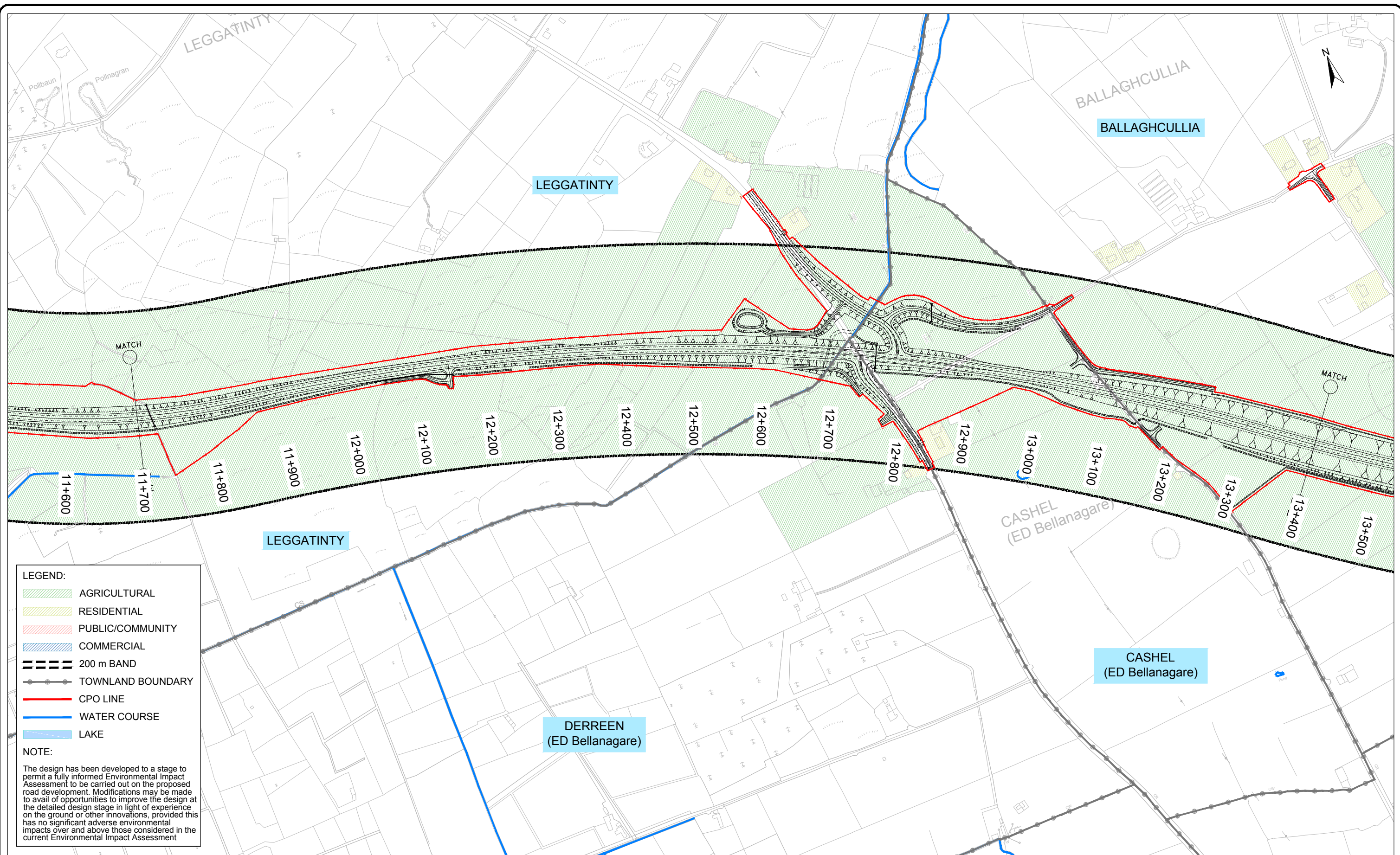
Project
**N5 BALLAGHADERREEN TO SCRAMOG
ROAD PROJECT**

**ENVIRONMENTAL IMPACT
ASSESSMENT REPORT**

Title
Land Use
Section B
Sheet 1 of 10

Designed: BC	File:	Status: E.I.A.R.
Drawn: MM	Job No: 14.155	
Checked: BC	Scale: 1:5,000 (@ A3)	Drawing No: Fig 16.5
Approved: JET	Date: December 2017	Rev:

DO NOT SCALE USE FIGURED DIMENSIONS ONLY



LEGEND:

- AGRICULTURAL
- RESIDENTIAL
- PUBLIC/COMMUNITY
- COMMERCIAL
- 200 m BAND
- TOWNLAND BOUNDARY
- CPO LINE
- WATER COURSE
- LAKE

NOTE:

The design has been developed to a stage to permit a fully informed Environmental Impact Assessment to be carried out on the proposed road development. Modifications may be made to avail of opportunities to improve the design at the detailed design stage in light of experience on the ground or other innovations, provided this has no significant adverse environmental impacts over and above those considered in the current Environmental Impact Assessment

Ordnance Survey Ireland Licence No 2014/18/CCMA Roscommon County Council
© Ordnance Survey Ireland and Government of Ireland.



Roughan & O'Donovan-AECOM Alliance

ROD AECOM

Arena House, Arena Road,
Sandyford, Dublin 18.
Tel : +353 (1) 2940800
Fax : +353 (1) 2940820
e-mail : info@rod.ie
Website : www.rod.ie
www.aecom.com

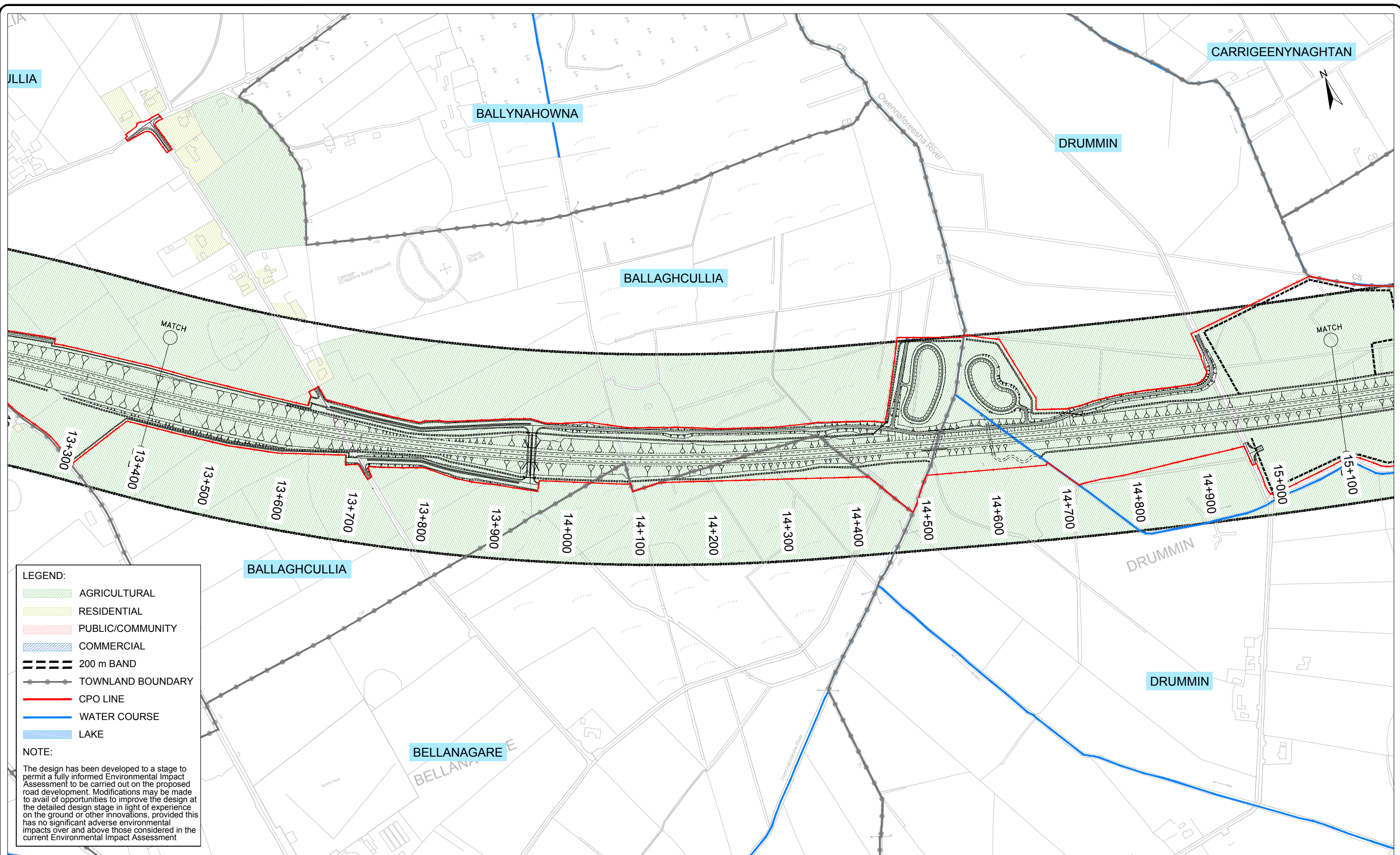
Project
N5 BALLAGHADERREEN TO SCRAMOGUE ROAD PROJECT

ENVIRONMENTAL IMPACT ASSESSMENT REPORT

Title
Land Use Section B
Sheet 2 of 10

Designed: BC	File:	Status: E.I.A.R.
Drawn: MM	Job No: 14.155	
Checked: BC	Scale: 1:5,000 (@ A3)	Drawing No: Fig 16.6
Approved: JET	Date: December 2017	Rev:

DO NOT SCALE USE FIGURED DIMENSIONS ONLY



- LEGEND:**
- AGRICULTURAL
 - RESIDENTIAL
 - PUBLIC/COMMUNITY
 - COMMERCIAL
 - 200 m BAND
 - TOWNLAND BOUNDARY
 - CPO LINE
 - WATER COURSE
 - LAKE

NOTE:
 The design has been developed to a stage to permit a fully informed Environmental Impact Assessment to be carried out on the proposed road development. Modifications may be made to avail of opportunities to improve the design at the detailed design stage in light of experience on the ground or other innovations, provided this has no significant adverse environmental impacts over and above those considered in the current Environmental Impact Assessment

Ordnance Survey Ireland Licence No 2014/18/CCMA Roscommon County Council
 © Ordnance Survey Ireland and Government of Ireland.



Arena House, Arena Road,
 Sandyford, Dublin 18.
 Tel : +353 (1) 2940800
 Fax : +353 (1) 2940820
 e-mail : info@rod.ie
 Website : www.rod.ie
 www.aecom.com

Roughan & O'Donovan-AECOM
 Alliance

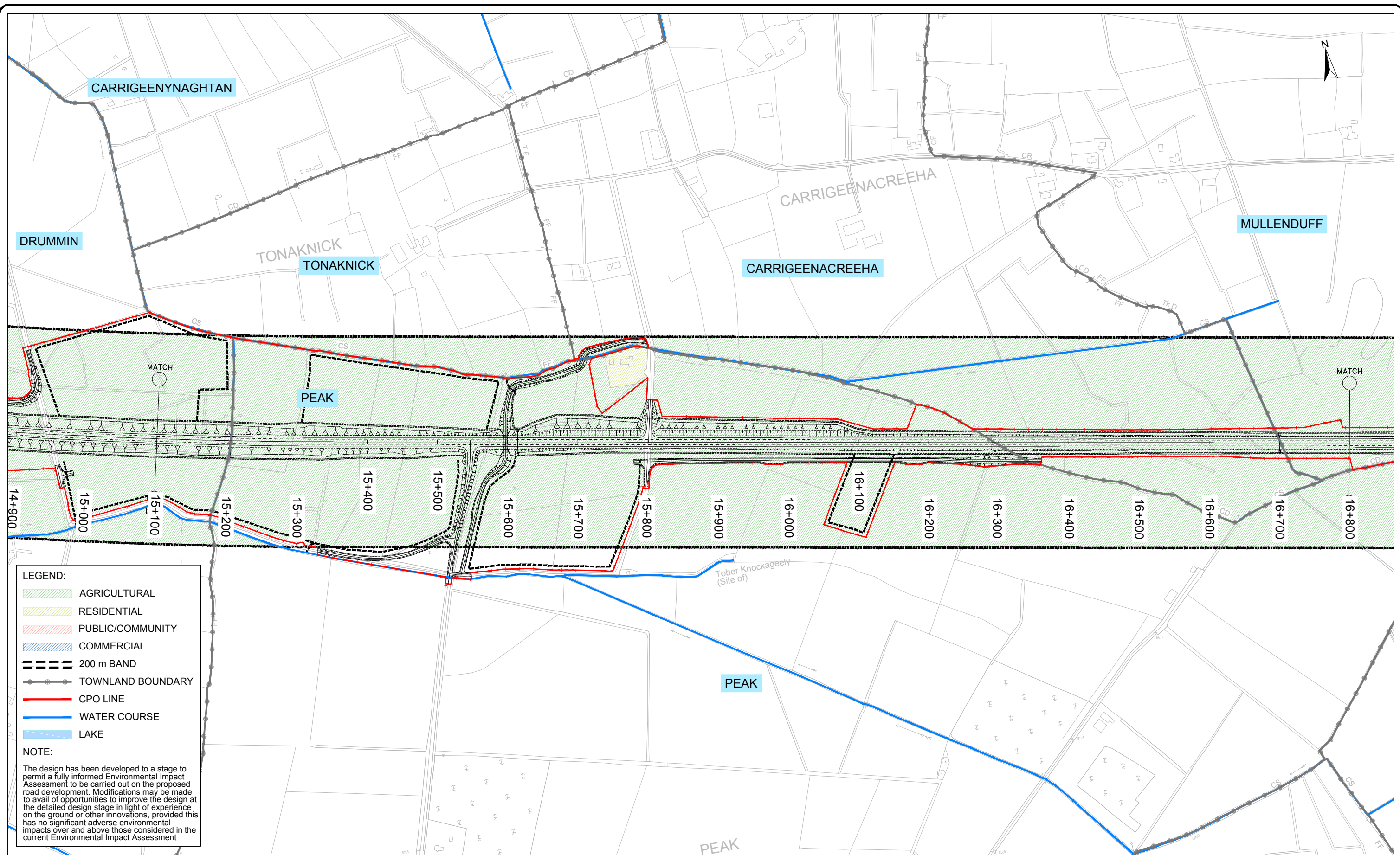
Project
**N5 BALLAGHADERREEN TO SCRAMOG
 ROAD PROJECT**

**ENVIRONMENTAL IMPACT
 ASSESSMENT REPORT**

Title
 Land Use
 Section B
 Sheet 3 of 10

Designed: BC	File:	Status: E.I.A.R.
Drawn: MM	Job No: 14.155	
Checked: BC	Scale: 1:5,000 (@ A3)	Drawing No: Fig 16.7
Approved: JET	Date: December 2017	Rev:

DO NOT SCALE USE FIGURED DIMENSIONS ONLY



LEGEND:

- AGRICULTURAL
- RESIDENTIAL
- PUBLIC/COMMUNITY
- COMMERCIAL
- 200 m BAND
- TOWNLAND BOUNDARY
- CPO LINE
- WATER COURSE
- LAKE

NOTE:

The design has been developed to a stage to permit a fully informed Environmental Impact Assessment to be carried out on the proposed road development. Modifications may be made to avail of opportunities to improve the design at the detailed design stage in light of experience on the ground or other innovations, provided this has no significant adverse environmental impacts over and above those considered in the current Environmental Impact Assessment

Ordnance Survey Ireland Licence No 2014/18/CCMA Roscommon County Council
© Ordnance Survey Ireland and Government of Ireland.



Arena House, Arena Road,
Sandyford, Dublin 18.
Tel : +353 (1) 2940800
Fax : +353 (1) 2940820
e-mail : info@rod.ie
Website : www.rod.ie
www.aecom.com

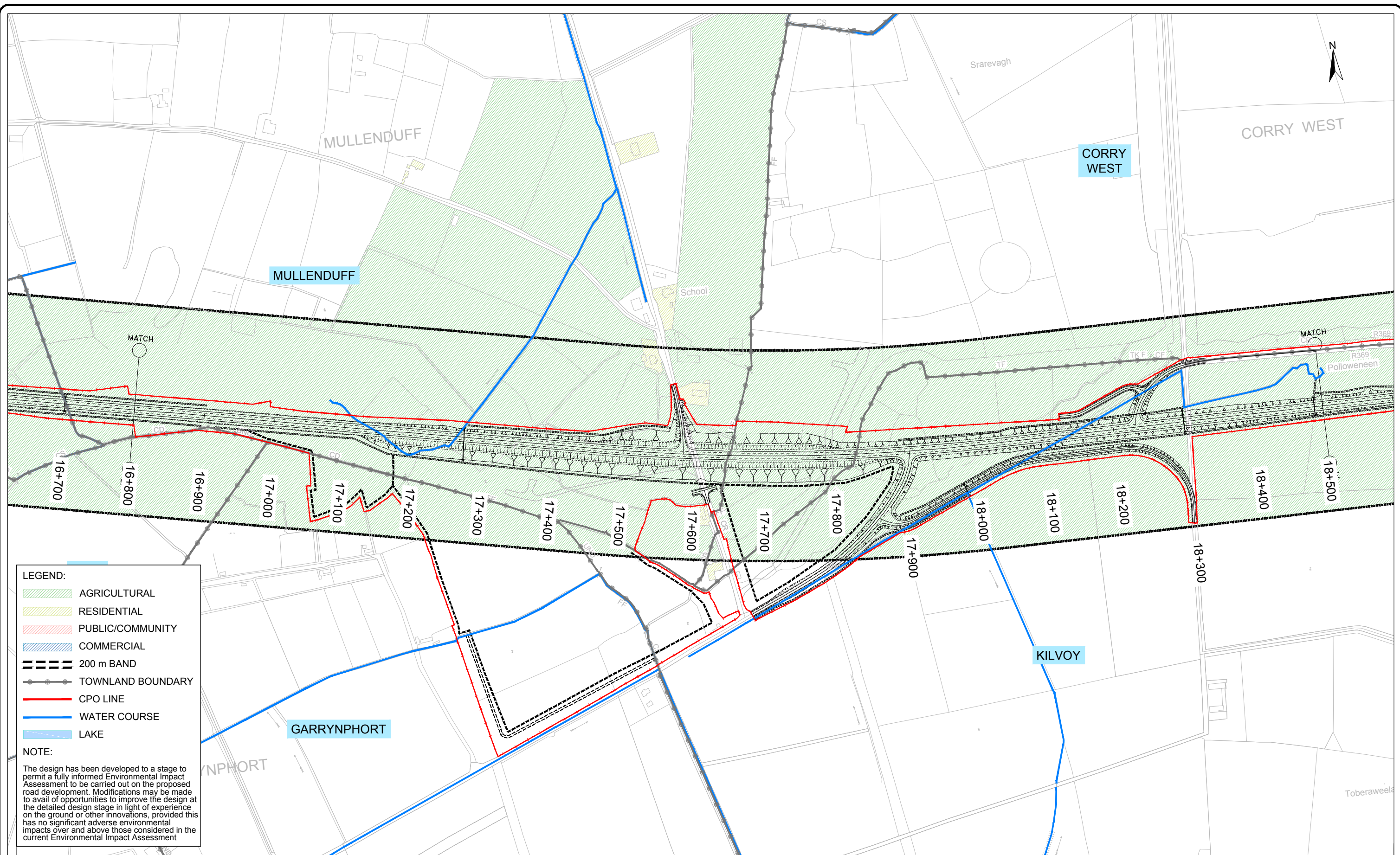
Project
**N5 BALLAGHADERREEN TO SCRAMOG
ROAD PROJECT**

**ENVIRONMENTAL IMPACT
ASSESSMENT REPORT**

Title
Land Use
Section B
Sheet 4 of 10

Designed: BC	File:	Status: E.I.A.R.
Drawn: MM	Job No: 14.155	
Checked: BC	Scale: 1:5,000 (@ A3)	Drawing No: Fig 16.8
Approved: JET	Date: December 2017	Rev:

DO NOT SCALE USE FIGURED DIMENSIONS ONLY



LEGEND:

- AGRICULTURAL
- RESIDENTIAL
- PUBLIC/COMMUNITY
- COMMERCIAL
- 200 m BAND
- TOWNLAND BOUNDARY
- CPO LINE
- WATER COURSE
- LAKE

NOTE:

The design has been developed to a stage to permit a fully informed Environmental Impact Assessment to be carried out on the proposed road development. Modifications may be made to avail of opportunities to improve the design at the detailed design stage in light of experience on the ground or other innovations, provided this has no significant adverse environmental impacts over and above those considered in the current Environmental Impact Assessment

Ordnance Survey Ireland Licence No 2014/18/CCMA Roscommon County Council
© Ordnance Survey Ireland and Government of Ireland.



Roughan & O'Donovan-AECOM Alliance

ROD AECOM

Arena House, Arena Road,
Sandyford, Dublin 18.
Tel : +353 (1) 2940800
Fax : +353 (1) 2940820
e-mail : info@rod.ie
Website : www.rod.ie
www.aecom.com

Project
N5 BALLAGHADERREEN TO SCRAMOGUE ROAD PROJECT

ENVIRONMENTAL IMPACT ASSESSMENT REPORT

Title		Land Use Section B Sheet 5 of 10	
Designed: BC	File:	Status:	E.I.A.R.
Drawn: MM	Job No: 14.155		
Checked: BC	Scale: 1:5,000 (@ A3)	Drawing No:	Fig 16.9
Approved: JET	Date: December 2017	Rev:	

DO NOT SCALE USE FIGURED DIMENSIONS ONLY



LEGEND:

- AGRICULTURAL
- RESIDENTIAL
- PUBLIC/COMMUNITY
- COMMERCIAL
- 200 m BAND
- TOWNLAND BOUNDARY
- CPO LINE
- WATER COURSE
- LAKE

NOTE:

The design has been developed to a stage to permit a fully informed Environmental Impact Assessment to be carried out on the proposed road development. Modifications may be made to avail of opportunities to improve the design at the detailed design stage in light of experience on the ground or other innovations, provided this has no significant adverse environmental impacts over and above those considered in the current Environmental Impact Assessment

Ordnance Survey Ireland Licence No 2014/18/CCMA Roscommon County Council
© Ordnance Survey Ireland and Government of Ireland.



Arena House, Arena Road,
Sandyford, Dublin 18.
Tel : +353 (1) 2940800
Fax : +353 (1) 2940820
e-mail : info@rod.ie
Website : www.rod.ie
www.aecom.com

Roughan & O'Donovan-AECOM
Alliance

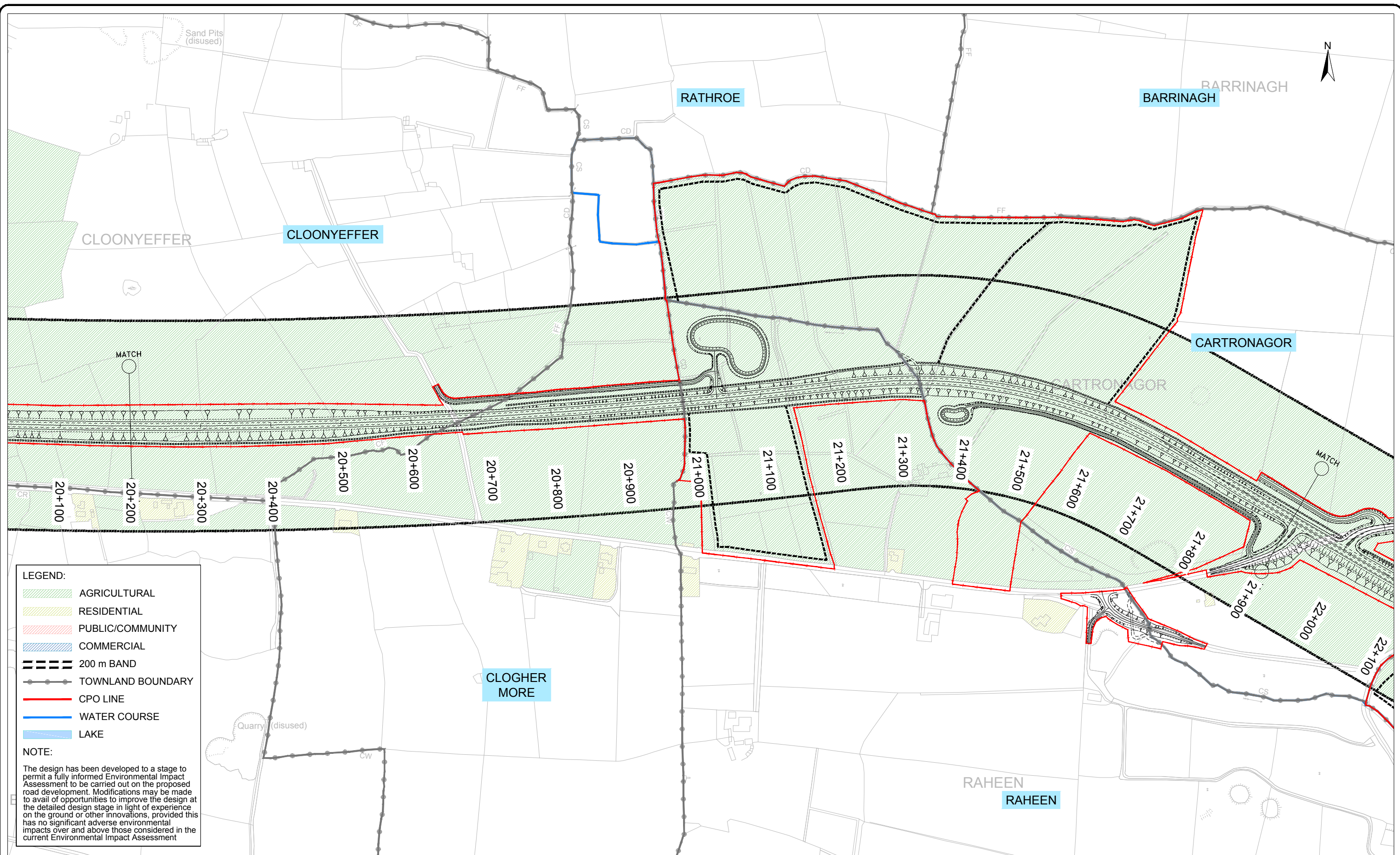
Project
**N5 BALLAGHADERREEN TO SCRAMOG
ROAD PROJECT**

**ENVIRONMENTAL IMPACT
ASSESSMENT REPORT**

Title
Land Use
Section B
Sheet 6 of 10

Designed: BC	File:	Status: E.I.A.R.
Drawn: MM	Job No: 14.155	
Checked: BC	Scale: 1:5,000 (@ A3)	Drawing No: Fig 16.10
Approved: JET	Date: December 2017	Rev:

DO NOT SCALE USE FIGURED DIMENSIONS ONLY



LEGEND:

- AGRICULTURAL
- RESIDENTIAL
- PUBLIC/COMMUNITY
- COMMERCIAL
- 200 m BAND
- TOWNLAND BOUNDARY
- CPO LINE
- WATER COURSE
- LAKE

NOTE:

The design has been developed to a stage to permit a fully informed Environmental Impact Assessment to be carried out on the proposed road development. Modifications may be made to avail of opportunities to improve the design at the detailed design stage in light of experience on the ground or other innovations, provided this has no significant adverse environmental impacts over and above those considered in the current Environmental Impact Assessment

Ordnance Survey Ireland Licence No 2014/18/CCMA Roscommon County Council
© Ordnance Survey Ireland and Government of Ireland.



Roughan & O'Donovan-AECOM Alliance

ROD AECOM










Arena House, Arena Road,
Sandyford, Dublin 18.
Tel : +353 (1) 2940800
Fax : +353 (1) 2940820
e-mail : info@rod.ie
Website : www.rod.ie
www.aecom.com

Project
N5 BALLAGHADERREEN TO SCRAMOGUE ROAD PROJECT

ENVIRONMENTAL IMPACT ASSESSMENT REPORT

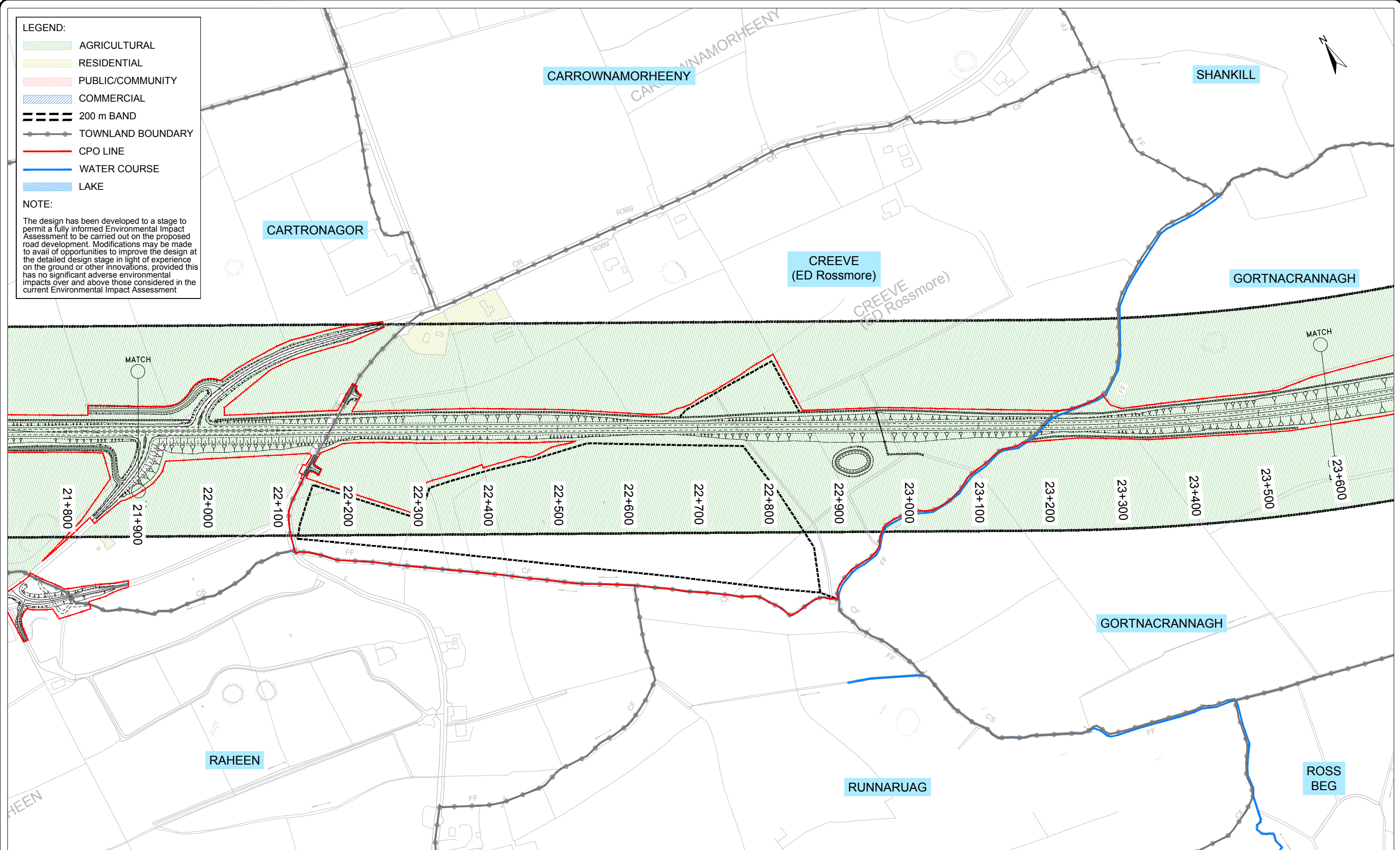
Title		Land Use Section B Sheet 7 of 10	
Designed: BC	File:	Status: E.I.A.R.	
Drawn: MM	Job No: 14.155		
Checked: BC	Scale: 1:5,000 (@ A3)	Drawing No: Fig 16.11	Rev:
Approved: JET	Date: December 2017		

DO NOT SCALE USE FIGURED DIMENSIONS ONLY

- LEGEND:**
-  AGRICULTURAL
 -  RESIDENTIAL
 -  PUBLIC/COMMUNITY
 -  COMMERCIAL
 -  200 m BAND
 -  TOWNLAND BOUNDARY
 -  CPO LINE
 -  WATER COURSE
 -  LAKE

NOTE:

The design has been developed to a stage to permit a fully informed Environmental Impact Assessment to be carried out on the proposed road development. Modifications may be made to avail of opportunities to improve the design at the detailed design stage in light of experience on the ground or other innovations, provided this has no significant adverse environmental impacts over and above those considered in the current Environmental Impact Assessment



Ordnance Survey Ireland Licence No 2014/18/CCMA Roscommon County Council
© Ordnance Survey Ireland and Government of Ireland.



Roughan & O'Donovan-AECOM Alliance

ROD AECOM

Arena House, Arena Road,
Sandyford, Dublin 18.
Tel : +353 (1) 2940800
Fax : +353 (1) 2940820
e-mail : info@rod.ie
Website : www.rod.ie
www.aecom.com










Project
N5 BALLAGHADERREEN TO SCRAMOGE ROAD PROJECT

ENVIRONMENTAL IMPACT ASSESSMENT REPORT

Title		Land Use Section B Sheet 8 of 10	
Designed: BC	File:	Status: E.I.A.R.	
Drawn: MM	Job No: 14.155		
Checked: BC	Scale: 1:5,000 (@ A3)	Drawing No: Fig 16.12	Rev:
Approved: JET	Date: December 2017		

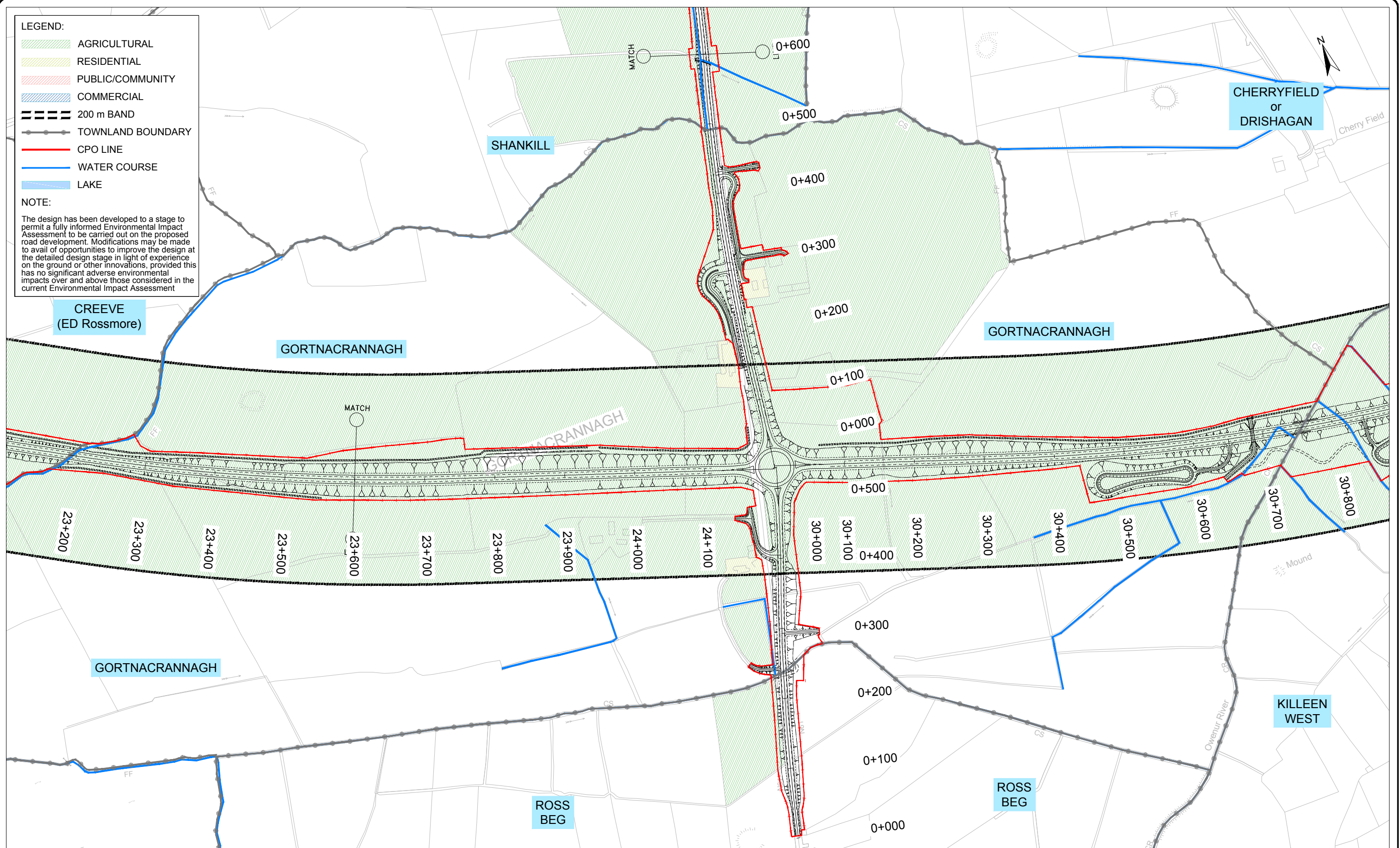
DO NOT SCALE USE FIGURED DIMENSIONS ONLY

LEGEND:

-  AGRICULTURAL
-  RESIDENTIAL
-  PUBLIC/COMMUNITY
-  COMMERCIAL
-  200 m BAND
-  TOWNLAND BOUNDARY
-  CPO LINE
-  WATER COURSE
-  LAKE

NOTE:

The design has been developed to a stage to permit a fully informed Environmental Impact Assessment to be carried out on the proposed road development. Modifications may be made to avail of opportunities to improve the design at the detailed design stage in light of experience on the ground or other innovations, provided this has no significant adverse environmental impacts over and above those considered in the current Environmental Impact Assessment



Ordnance Survey Ireland Licence No 2014/18/CCMA Roscommon County Council
© Ordnance Survey Ireland and Government of Ireland.



Roughan & O'Donovan-AECOM Alliance
Arena House, Arena Road,
Sandyford, Dublin 18.
Tel : +353 (1) 2940800
Fax : +353 (1) 2940820
e-mail : info@rod.ie
Website : www.rod.ie
www.aecom.com

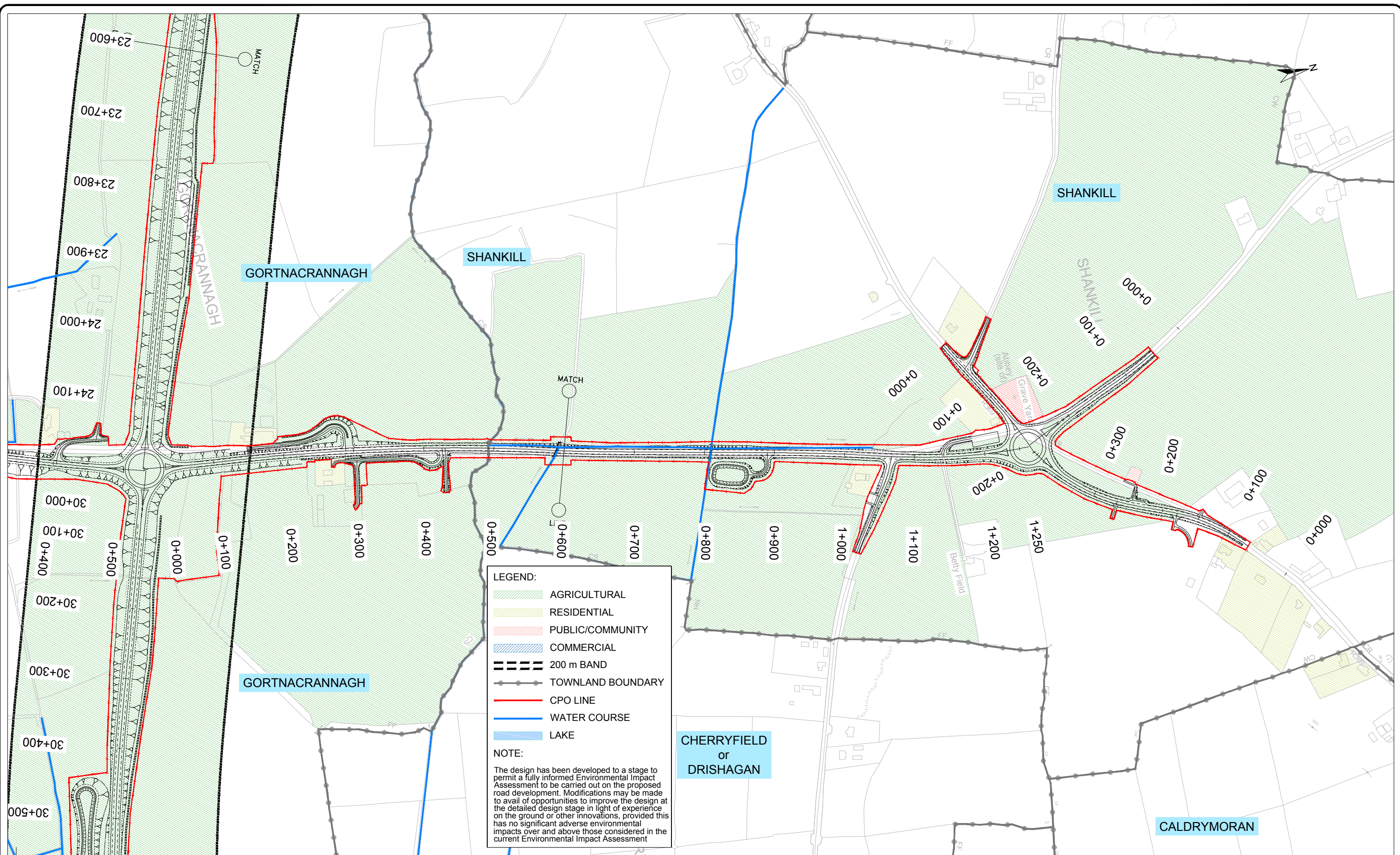
Project
N5 BALLAGHADERREEN TO SCRAMOGE ROAD PROJECT

ENVIRONMENTAL IMPACT ASSESSMENT REPORT

Title
Land Use Section B
Sheet 9 of 10

Designed: BC	File:	Status: E.I.A.R.
Drawn: MM	Job No: 14.155	
Checked: BC	Scale: 1:5,000 (@ A3)	Drawing No: Fig 16.13
Approved: JET	Date: December 2017	Rev:

DO NOT SCALE USE FIGURED DIMENSIONS ONLY



Ordnance Survey Ireland Licence No 2014/18/CCMA Roscommon County Council
© Ordnance Survey Ireland and Government of Ireland.



Roughan & O'Donovan-AECOM Alliance

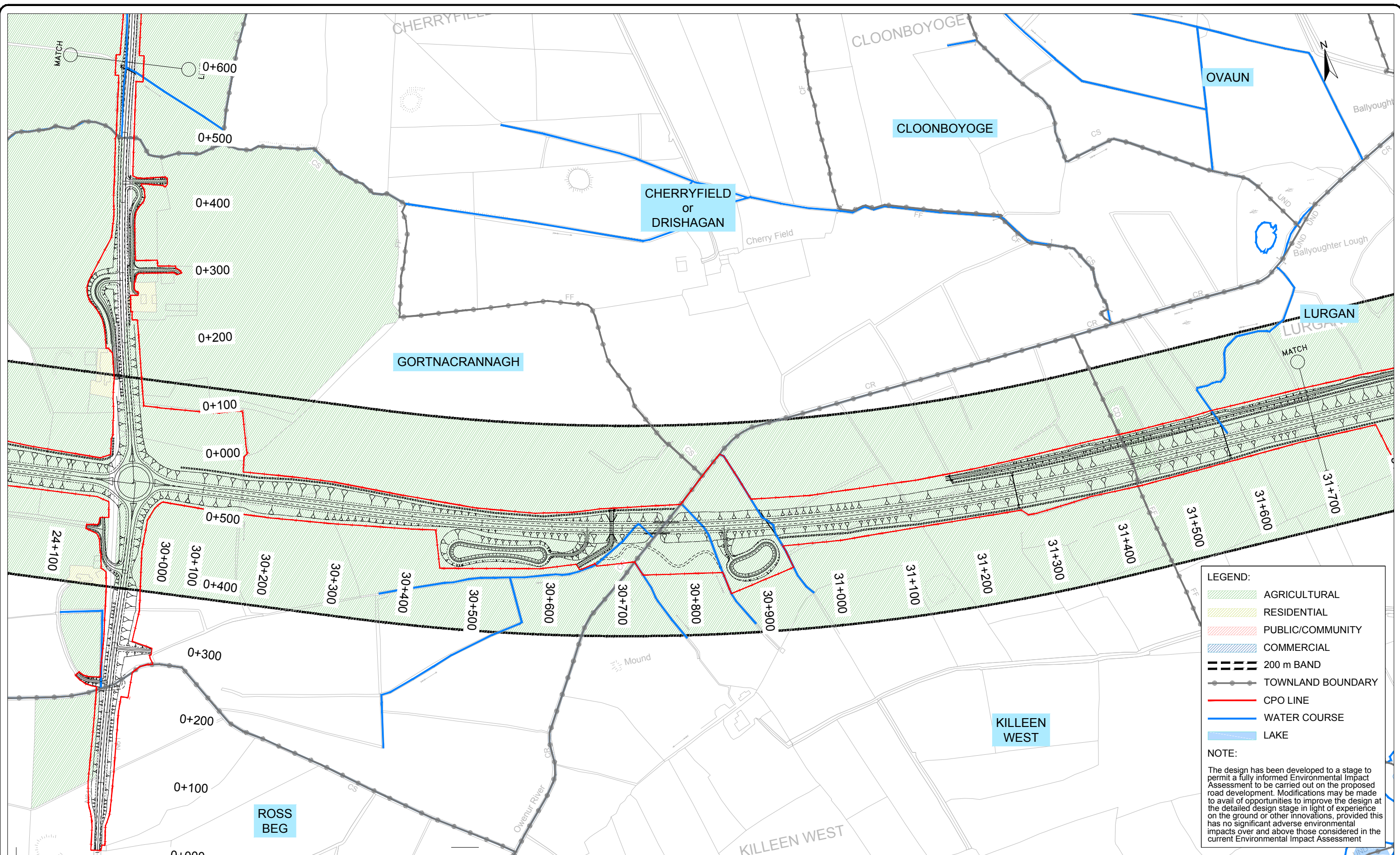
Arena House, Arena Road,
Sandyford, Dublin 18.
Tel : +353 (1) 2940800
Fax : +353 (1) 2940820
e-mail : info@rod.ie
Website : www.rod.ie
www.aecom.com

Project
N5 BALLAGHADERREEN TO SCRAMOGUE ROAD PROJECT

ENVIRONMENTAL IMPACT ASSESSMENT REPORT

Title		Land Use Section B Sheet 10 of 10	
Designed: BC	File:	Status:	E.I.A.R.
Drawn: MM	Job No: 14.155		
Checked: BC	Scale: 1:5,000 (@ A3)	Drawing No:	Fig 16.14
Approved: JET	Date: December 2017	Rev:	

DO NOT SCALE USE FIGURED DIMENSIONS ONLY



LEGEND:

- AGRICULTURAL
- RESIDENTIAL
- PUBLIC/COMMUNITY
- COMMERCIAL
- 200 m BAND
- TOWNLAND BOUNDARY
- CPO LINE
- WATER COURSE
- LAKE

NOTE:

The design has been developed to a stage to permit a fully informed Environmental Impact Assessment to be carried out on the proposed road development. Modifications may be made to avail of opportunities to improve the design at the detailed design stage in light of experience on the ground or other innovations, provided this has no significant adverse environmental impacts over and above those considered in the current Environmental Impact Assessment

Ordnance Survey Ireland Licence No 2014/18/CCMA Roscommon County Council
© Ordnance Survey Ireland and Government of Ireland.



Roughan & O'Donovan-AECOM Alliance

ROD AECOM

Arena House, Arena Road,
Sandyford, Dublin 18.
Tel : +353 (1) 2940800
Fax : +353 (1) 2940820
e-mail : info@rod.ie
Website : www.rod.ie
www.aecom.com

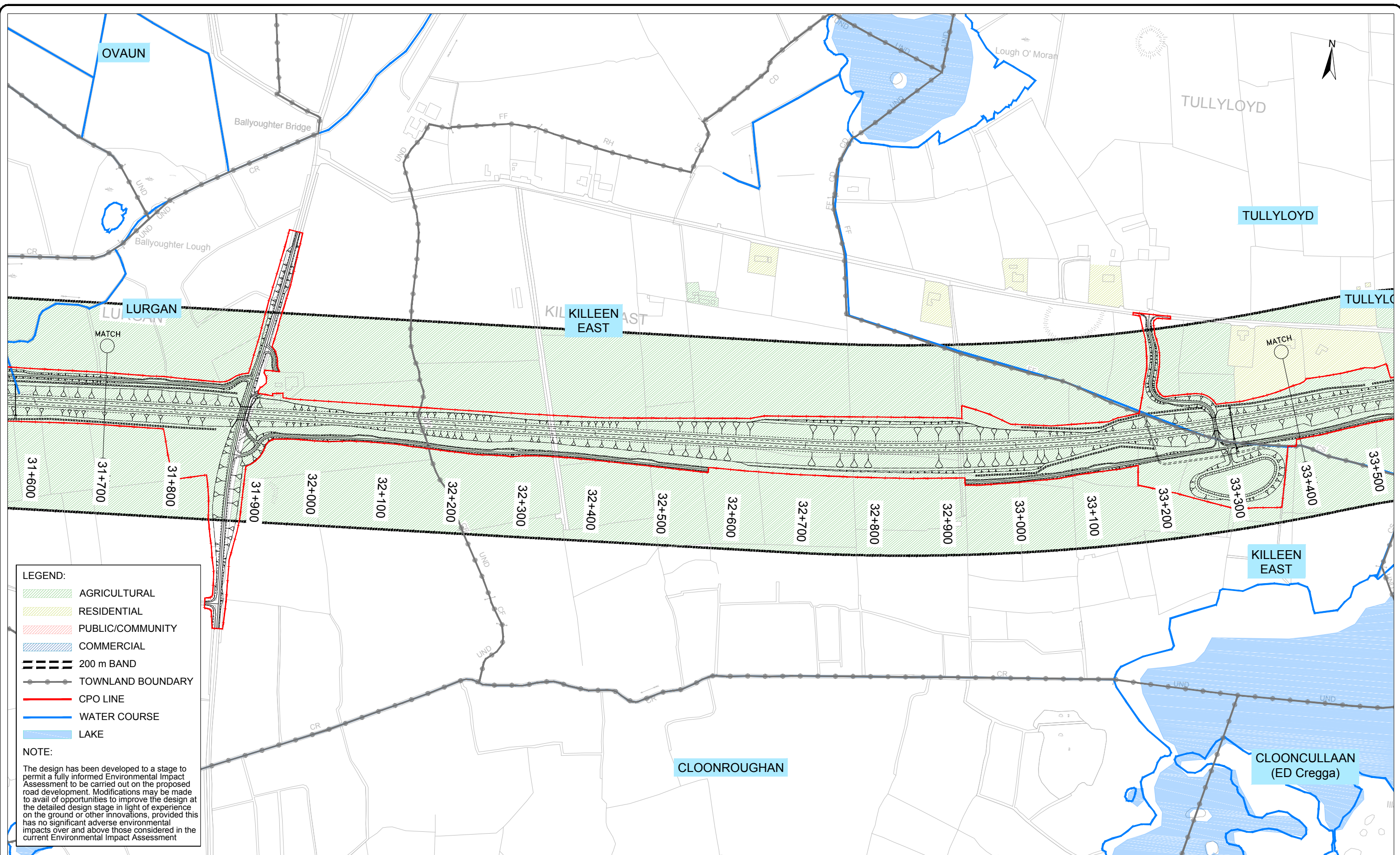
Project
N5 BALLAGHADERREEN TO SCRAMOGUE ROAD PROJECT

ENVIRONMENTAL IMPACT ASSESSMENT REPORT

Title
Land Use Section C
Sheet 1 of 8

Designed: BC	File:	Status: E.I.A.R.
Drawn: MM	Job No: 14.155	
Checked: BC	Scale: 1:5,000 (@ A3)	Drawing No: Fig 16.15
Approved: JET	Date: December 2017	Rev:

DO NOT SCALE USE FIGURED DIMENSIONS ONLY



LEGEND:

- AGRICULTURAL
- RESIDENTIAL
- PUBLIC/COMMUNITY
- COMMERCIAL
- 200 m BAND
- TOWNLAND BOUNDARY
- CPO LINE
- WATER COURSE
- LAKE

NOTE:

The design has been developed to a stage to permit a fully informed Environmental Impact Assessment to be carried out on the proposed road development. Modifications may be made to avail of opportunities to improve the design at the detailed design stage in light of experience on the ground or other innovations, provided this has no significant adverse environmental impacts over and above those considered in the current Environmental Impact Assessment

Ordnance Survey Ireland Licence No 2014/18/CCMA Roscommon County Council
© Ordnance Survey Ireland and Government of Ireland.



Roughan & O'Donovan-AECOM Alliance

ROD AECOM

Arena House, Arena Road,
Sandyford, Dublin 18.
Tel : +353 (1) 2940800
Fax : +353 (1) 2940820
e-mail : info@rod.ie
Website : www.rod.ie
www.aecom.com










Project
N5 BALLAGHADERREEN TO SCRAMOGUE ROAD PROJECT

ENVIRONMENTAL IMPACT ASSESSMENT REPORT

Title		Land Use Section C Sheet 2 of 8	
Designed: BC	File:	Status:	E.I.A.R.
Drawn: MM	Job No: 14.155	Checked: BC	Scale: 1:5,000 (@ A3)
Approved: JET	Date: December 2017	Drawing No: Fig 16.16	Rev:

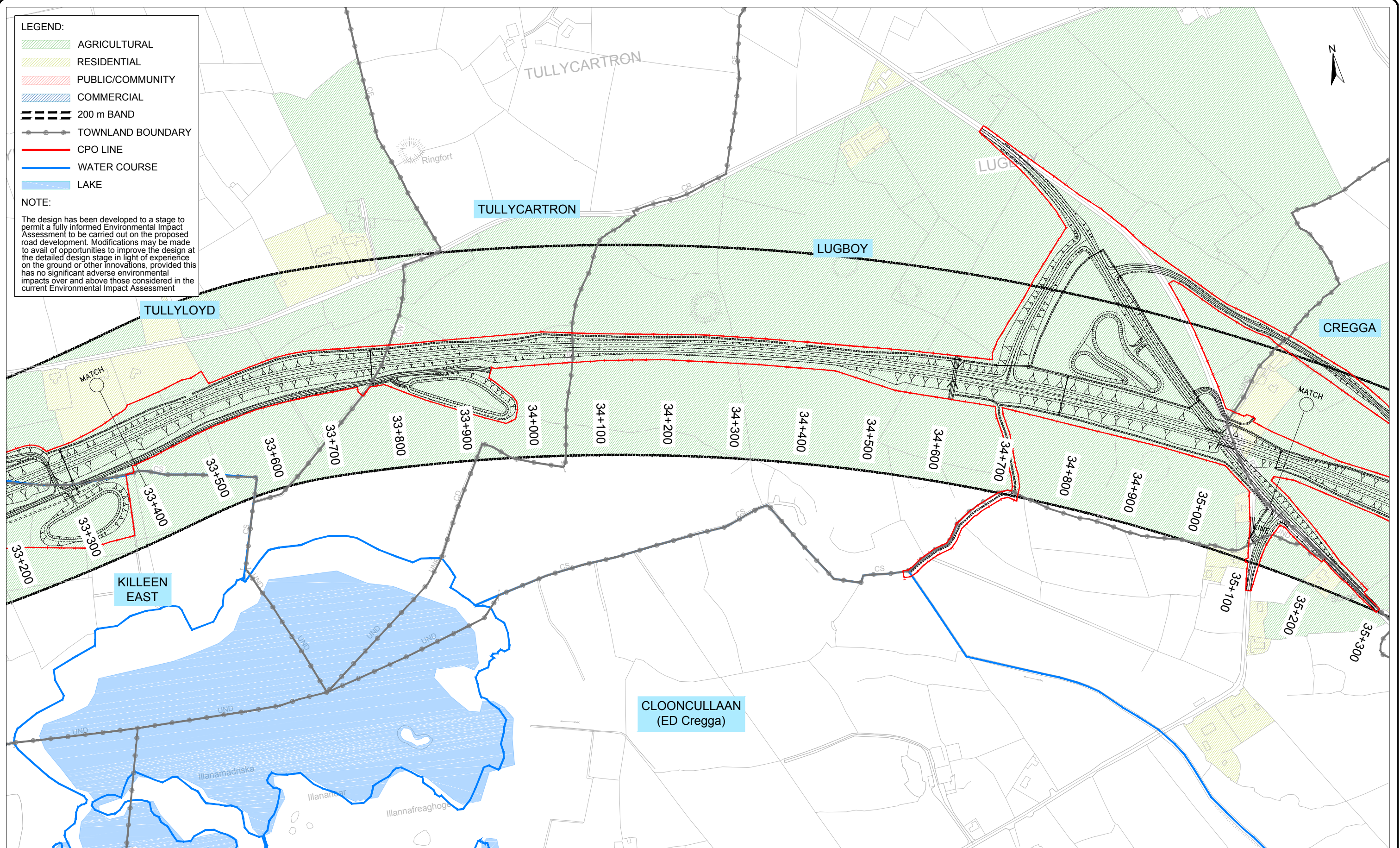
DO NOT SCALE USE FIGURED DIMENSIONS ONLY

LEGEND:

-  AGRICULTURAL
-  RESIDENTIAL
-  PUBLIC/COMMUNITY
-  COMMERCIAL
-  200 m BAND
-  TOWNLAND BOUNDARY
-  CPO LINE
-  WATER COURSE
-  LAKE

NOTE:

The design has been developed to a stage to permit a fully informed Environmental Impact Assessment to be carried out on the proposed road development. Modifications may be made to avail of opportunities to improve the design at the detailed design stage in light of experience on the ground or other innovations, provided this has no significant adverse environmental impacts over and above those considered in the current Environmental Impact Assessment



Ordnance Survey Ireland Licence No 2014/18/CCMA Roscommon County Council
© Ordnance Survey Ireland and Government of Ireland.



Arena House, Arena Road,
Sandyford, Dublin 18.
Tel : +353 (1) 2940800
Fax : +353 (1) 2940820
e-mail : info@rod.ie
Website : www.rod.ie
www.aecom.com

Roughan & O'Donovan-AECOM
Alliance

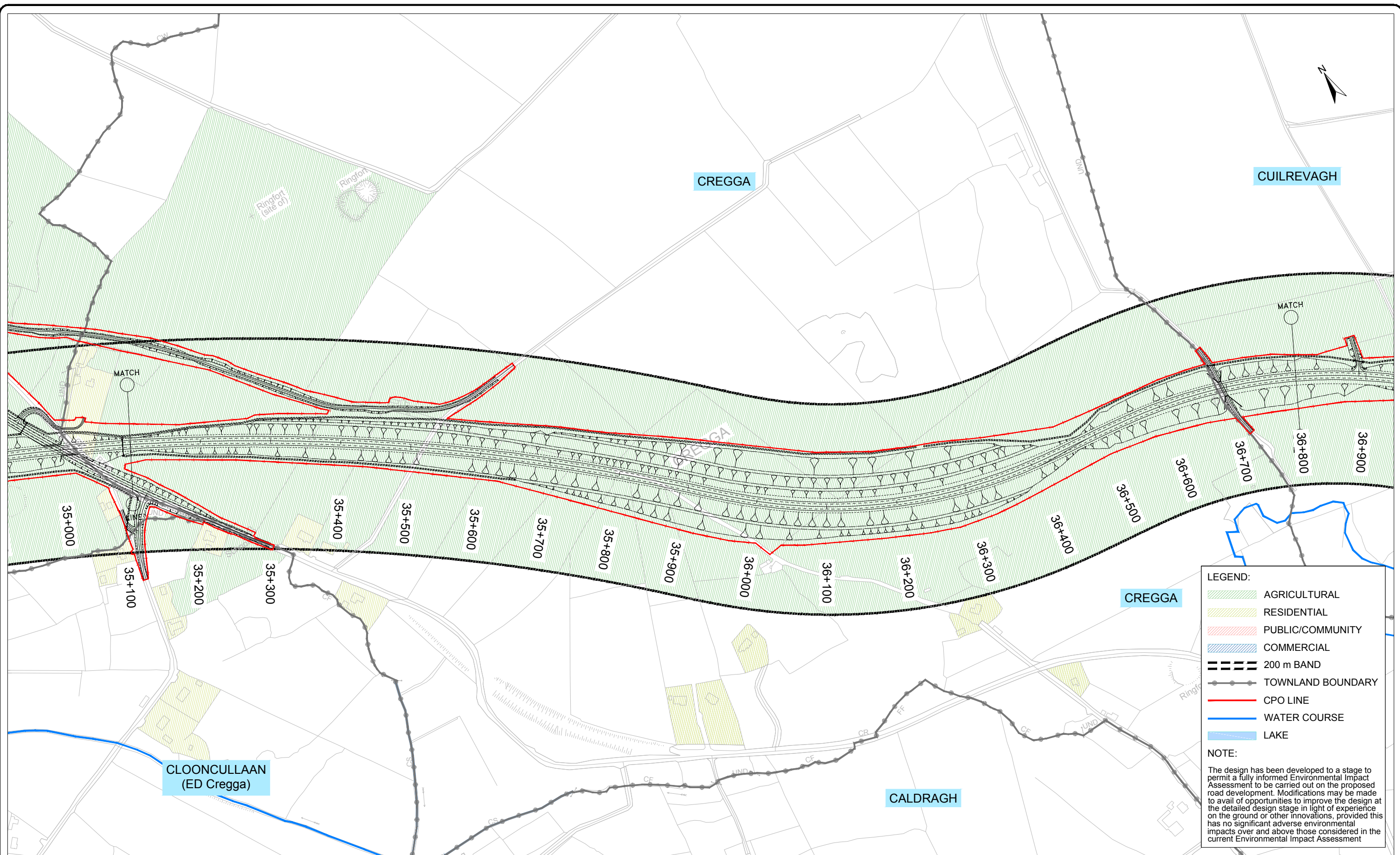
Project
**N5 BALLAGHADERREEN TO SCRAMOGE
ROAD PROJECT**

**ENVIRONMENTAL IMPACT
ASSESSMENT REPORT**

Title
Land Use
Section C
Sheet 3 of 8

Designed: BC	File:	Status: E.I.A.R.
Drawn: MM	Job No: 14.155	
Checked: BC	Scale: 1:5,000 (@ A3)	Drawing No: Fig 16.17
Approved: JET	Date: December 2017	Rev:

DO NOT SCALE USE FIGURED DIMENSIONS ONLY



LEGEND:

- AGRICULTURAL
- RESIDENTIAL
- PUBLIC/COMMUNITY
- COMMERCIAL
- 200 m BAND
- TOWNLAND BOUNDARY
- CPO LINE
- WATER COURSE
- LAKE

NOTE:

The design has been developed to a stage to permit a fully informed Environmental Impact Assessment to be carried out on the proposed road development. Modifications may be made to avail of opportunities to improve the design at the detailed design stage in light of experience on the ground or other innovations, provided this has no significant adverse environmental impacts over and above those considered in the current Environmental Impact Assessment

Ordnance Survey Ireland Licence No 2014/18/CCMA Roscommon County Council
© Ordnance Survey Ireland and Government of Ireland.



Arena House, Arena Road,
Sandyford, Dublin 18.
Tel : +353 (1) 2940800
Fax : +353 (1) 2940820
e-mail : info@rod.ie
Website : www.rod.ie
www.aecom.com

Roughan & O'Donovan-AECOM
Alliance

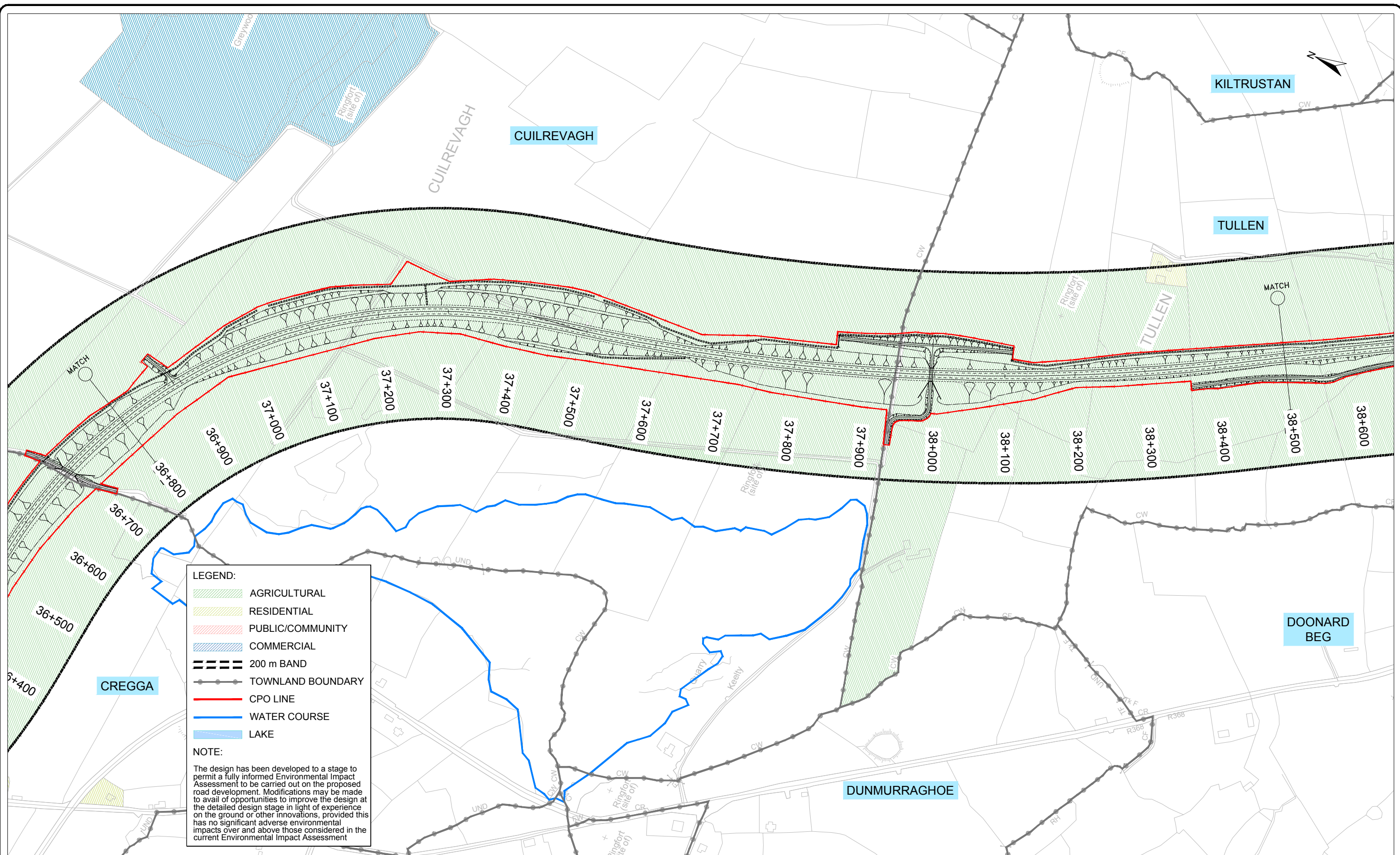
Project
**N5 BALLAGHADERREEN TO SCRAMOGUE
ROAD PROJECT**

**ENVIRONMENTAL IMPACT
ASSESSMENT REPORT**

Title
Land Use
Section C
Sheet 4 of 8

Designed: BC	File:	Status: E.I.A.R.
Drawn: MM	Job No: 14.155	
Checked: BC	Scale: 1:5,000 (@ A3)	Drawing No: Fig 16.18
Approved: JRT	Date: December 2017	Rev:

DO NOT SCALE USE FIGURED DIMENSIONS ONLY



Ordnance Survey Ireland Licence No 2014/18/CCMA Roscommon County Council
© Ordnance Survey Ireland and Government of Ireland.



Roughan & O'Donovan-AECOM Alliance

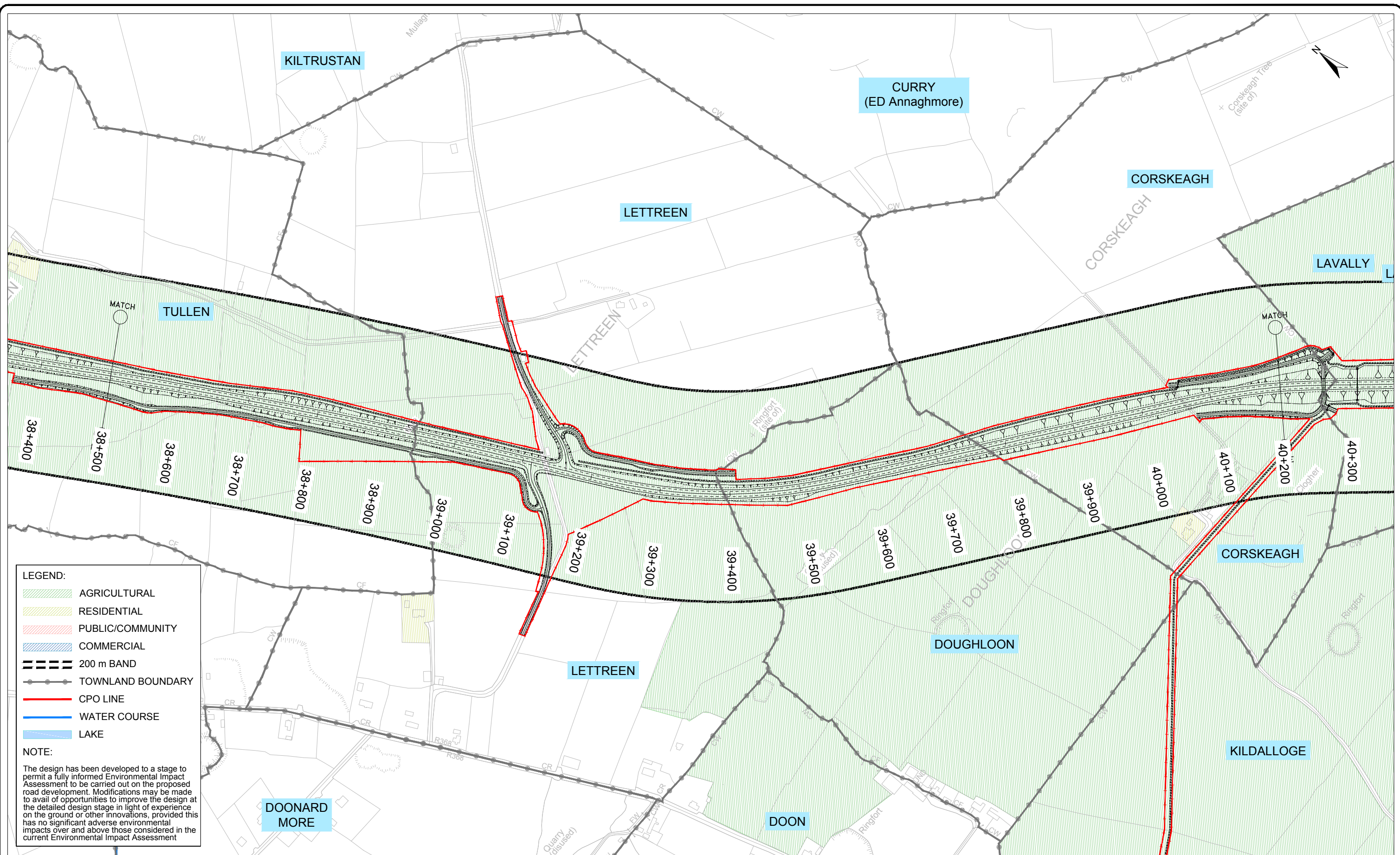
Arena House, Arena Road,
Sandyford, Dublin 18.
Tel : +353 (1) 2940800
Fax : +353 (1) 2940820
e-mail : info@rod.ie
Website : www.rod.ie
www.aecom.com

Project
N5 BALLAGHADERREEN TO SCRAMOGUE ROAD PROJECT

ENVIRONMENTAL IMPACT ASSESSMENT REPORT

Title		Land Use Section C Sheet 5 of 8	
Designed: BC	File:	Status: E.I.A.R.	
Drawn: MM	Job No: 14.155		
Checked: BC	Scale: 1:5,000 (@ A3)	Drawing No: Fig 16.19	Rev:
Approved: JET	Date: December 2017		

DO NOT SCALE USE FIGURED DIMENSIONS ONLY



LEGEND:

- AGRICULTURAL
- RESIDENTIAL
- PUBLIC/COMMUNITY
- COMMERCIAL
- 200 m BAND
- TOWNLAND BOUNDARY
- CPO LINE
- WATER COURSE
- LAKE

NOTE:

The design has been developed to a stage to permit a fully informed Environmental Impact Assessment to be carried out on the proposed road development. Modifications may be made to avail of opportunities to improve the design at the detailed design stage in light of experience on the ground or other innovations, provided this has no significant adverse environmental impacts over and above those considered in the current Environmental Impact Assessment

Ordnance Survey Ireland Licence No 2014/18/CCMA Roscommon County Council
© Ordnance Survey Ireland and Government of Ireland.



Roughan & O'Donovan-AECOM Alliance

ROD AECOM

Arena House, Arena Road,
Sandyford, Dublin 18.
Tel : +353 (1) 2940800
Fax : +353 (1) 2940820
e-mail : info@rod.ie
Website : www.rod.ie
www.aecom.com










Project: **N5 BALLAGHADERREEN TO SCRAMOGUE ROAD PROJECT**

ENVIRONMENTAL IMPACT ASSESSMENT REPORT

Title: Land Use Section C Sheet 6 of 8		Status: E.I.A.R.	
Designed: BC	File:	Job No: 14.155	Rev:
Drawn: MM	Scale: 1:5,000 (@ A3)	Drawing No: Fig 16.20	
Checked: BC	Date: December 2017		
Approved: JET			

DO NOT SCALE USE FIGURED DIMENSIONS ONLY

LEGEND:

-  AGRICULTURAL
-  RESIDENTIAL
-  PUBLIC/COMMUNITY
-  COMMERCIAL
-  200 m BAND
-  TOWNLAND BOUNDARY
-  CPO LINE
-  WATER COURSE
-  LAKE

NOTE:
 The design has been developed to a stage to permit a fully informed Environmental Impact Assessment to be carried out on the proposed road development. Modifications may be made to avail of opportunities to improve the design at the detailed design stage in light of experience on the ground or other innovations, provided this has no significant adverse environmental impacts over and above those considered in the current Environmental Impact Assessment



Ordnance Survey Ireland Licence No 2014/18/CCMA Roscommon County Council
 © Ordnance Survey Ireland and Government of Ireland.



Arena House, Arena Road,
 Sandyford, Dublin 18.
 Tel : +353 (1) 2940800
 Fax : +353 (1) 2940820
 e-mail : info@rod.ie
 Website : www.rod.ie
 www.aecom.com

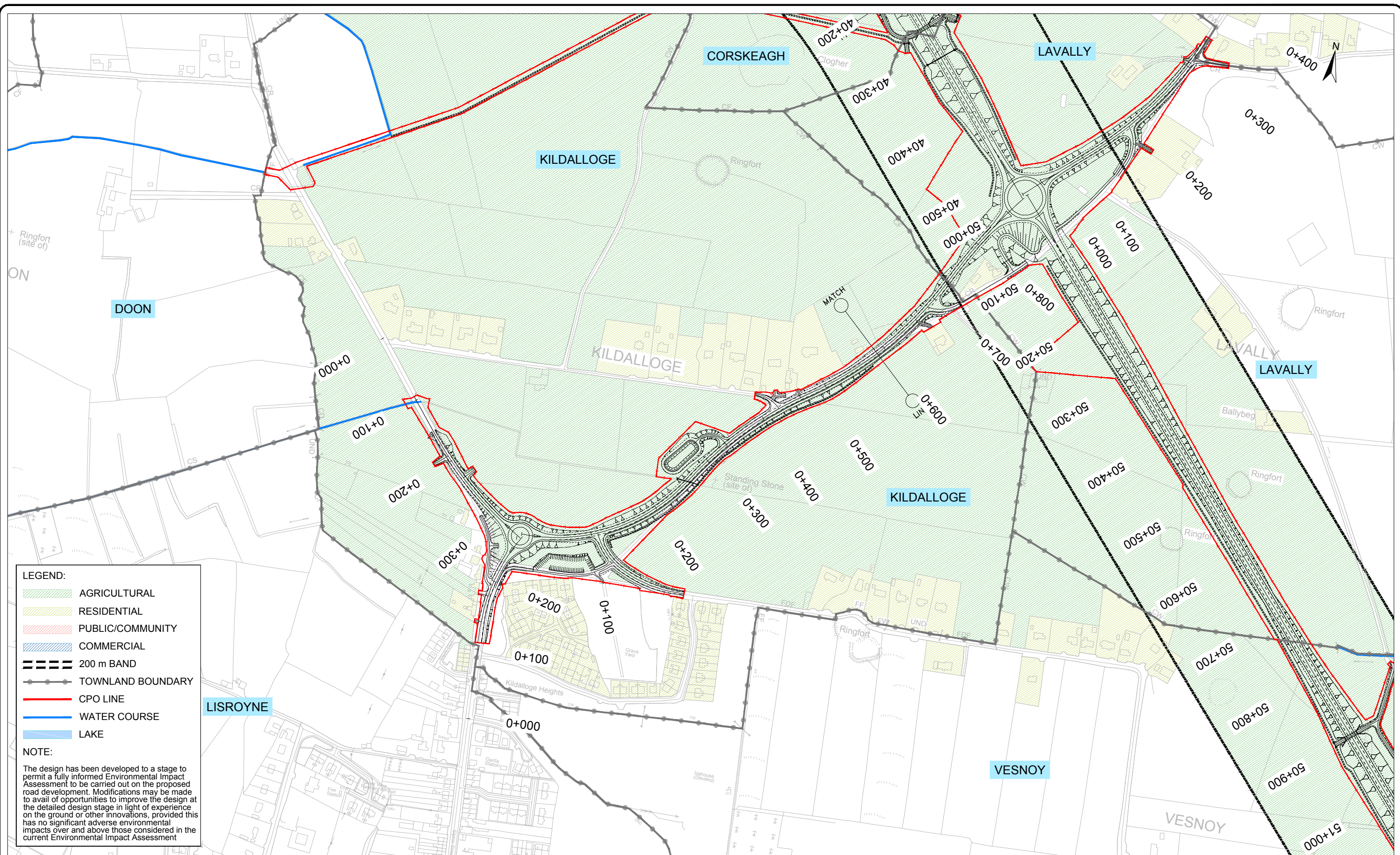
Roughan & O'Donovan-AECOM
 Alliance

Project
**N5 BALLAGHADERREEN TO SCRAMOGE
 ROAD PROJECT**

**ENVIRONMENTAL IMPACT
 ASSESSMENT REPORT**

Title		Land Use Section C Sheet 7 of 8	
Designed: BC	File:	Status:	E.I.A.R.
Drawn: MM	Job No: 14.155		
Checked: BC	Scale: 1:5,000 (@ A3)	Drawing No:	Fig 16.21
Approved: JET	Date: December 2017	Rev:	

DO NOT SCALE USE FIGURED DIMENSIONS ONLY



LEGEND:

- AGRICULTURAL
- RESIDENTIAL
- PUBLIC/COMMUNITY
- COMMERCIAL
- 200 m BAND
- TOWNLAND BOUNDARY
- CPO LINE
- WATER COURSE
- LAKE

NOTE:

The design has been developed to a stage to permit a fully informed Environmental Impact Assessment to be carried out on the proposed road development. Modifications may be made to avail of opportunities to improve the design at the detailed design stage in light of experience on the ground or other innovations, provided this has no significant adverse environmental impacts over and above those considered in the current Environmental Impact Assessment

Ordnance Survey Ireland Licence No 2014/18/CCMA Roscommon County Council
© Ordnance Survey Ireland and Government of Ireland.



Roughan & O'Donovan-AECOM Alliance

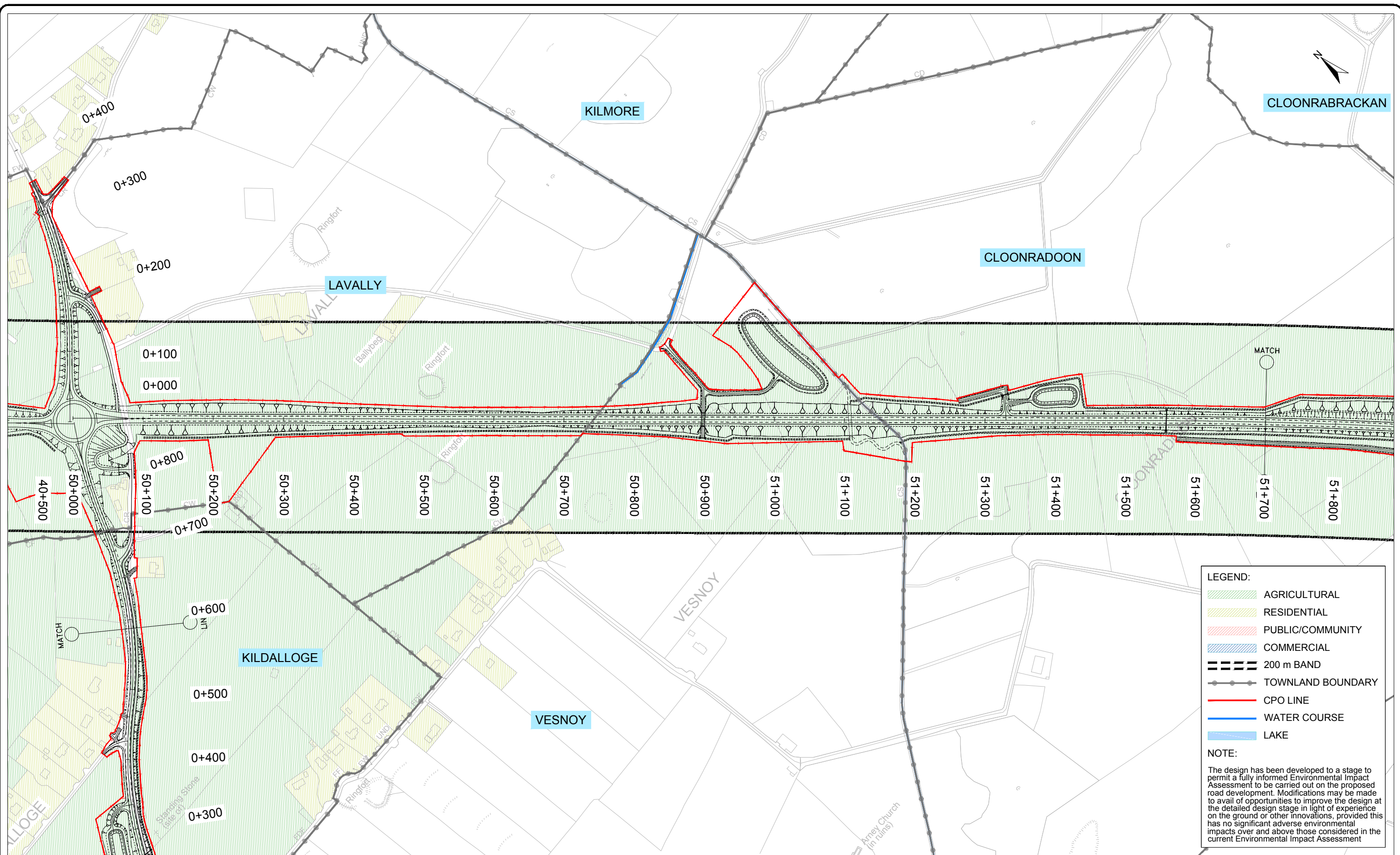
Arena House, Arena Road,
Sandyford, Dublin 18.
Tel : +353 (1) 2940800
Fax : +353 (1) 2940820
e-mail : info@rod.ie
Website : www.rod.ie
www.aecom.com

Project
N5 BALLAGHADERREEN TO SCRAMOGUE ROAD PROJECT

ENVIRONMENTAL IMPACT ASSESSMENT REPORT

Title		Land Use Section C Sheet 8 of 8	
Designed: BC	File:	Status:	E.I.A.R.
Drawn: MM	Job No: 14.155		
Checked: BC	Scale: 1:5,000 (@ A3)	Drawing No:	Fig 16.22
Approved: JET	Date: December 2017	Rev:	

DO NOT SCALE USE FIGURED DIMENSIONS ONLY



LEGEND:

- AGRICULTURAL
- RESIDENTIAL
- PUBLIC/COMMUNITY
- COMMERCIAL
- 200 m BAND
- TOWNLAND BOUNDARY
- CPO LINE
- WATER COURSE
- LAKE

NOTE:

The design has been developed to a stage to permit a fully informed Environmental Impact Assessment to be carried out on the proposed road development. Modifications may be made to avail of opportunities to improve the design at the detailed design stage in light of experience on the ground or other innovations, provided this has no significant adverse environmental impacts over and above those considered in the current Environmental Impact Assessment

Ordnance Survey Ireland Licence No 2014/18/CCMA Roscommon County Council
© Ordnance Survey Ireland and Government of Ireland.



Arena House, Arena Road,
Sandyford, Dublin 18.
Tel : +353 (1) 2940800
Fax : +353 (1) 2940820
e-mail : info@rod.ie
Website : www.rod.ie
www.aecom.com

Roughan & O'Donovan-AECOM
Alliance

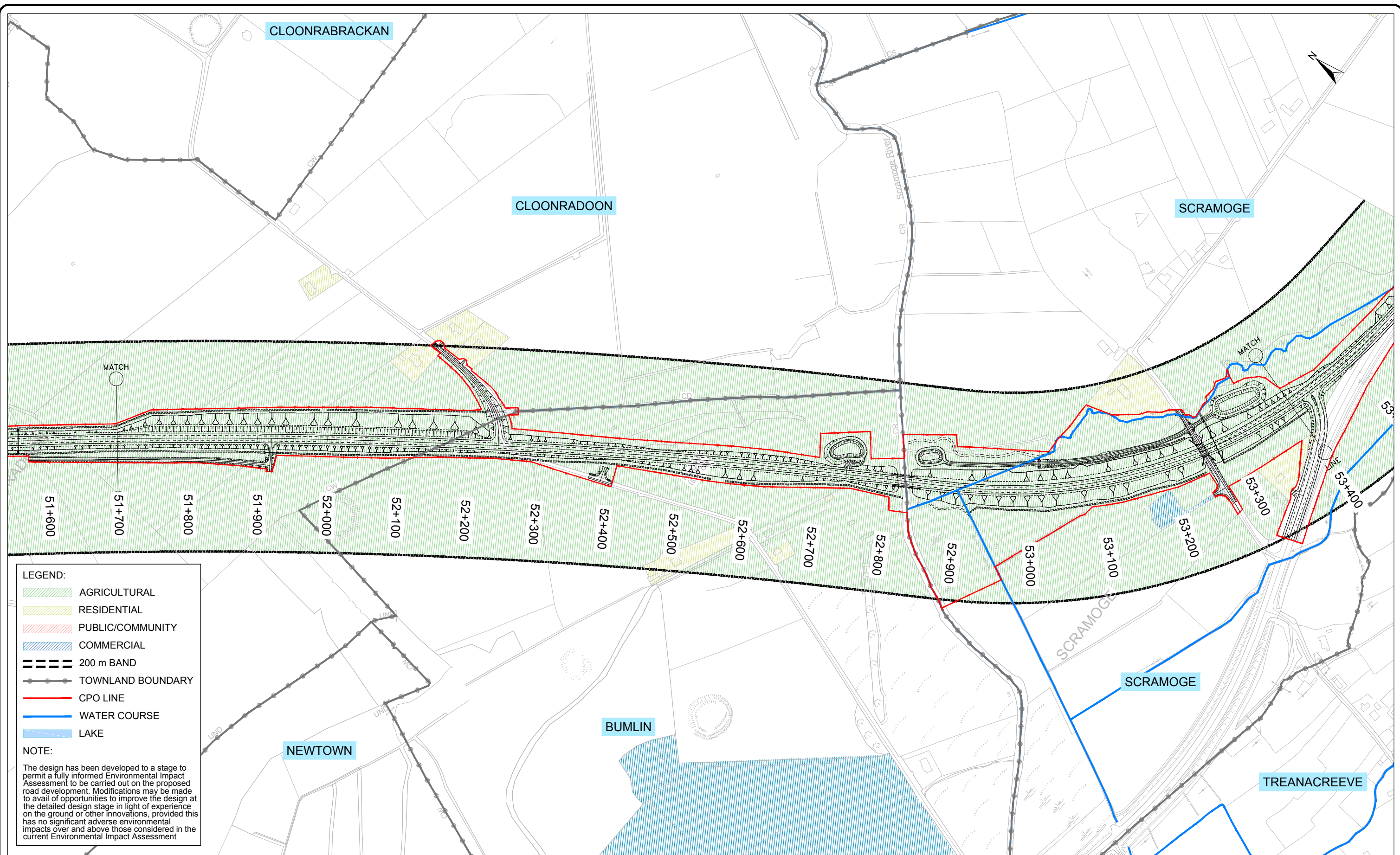
Project
**N5 BALLAGHADERREEN TO SCRAMOGE
ROAD PROJECT**

**ENVIRONMENTAL IMPACT
ASSESSMENT REPORT**

Title
Land Use
Section D
Sheet 1 of 3

Designed: BC	File:	Status: E.I.A.R.
Drawn: MM	Job No: 14.155	
Checked: BC	Scale: 1:5,000 (@ A3)	Drawing No: Fig 16.23
Approved: JET	Date: December 2017	Rev:

DO NOT SCALE USE FIGURED DIMENSIONS ONLY



LEGEND:

- AGRICULTURAL
- RESIDENTIAL
- PUBLIC/COMMUNITY
- COMMERCIAL
- 200 m BAND
- TOWNLAND BOUNDARY
- CPO LINE
- WATER COURSE
- LAKE

NOTE:

The design has been developed to a stage to permit a fully informed Environmental Impact Assessment to be carried out on the proposed road development. Modifications may be made to avail of opportunities to improve the design at the detailed design stage in light of experience on the ground or other innovations, provided this has no significant adverse environmental impacts over and above those considered in the current Environmental Impact Assessment

Ordnance Survey Ireland Licence No 2014/18/CCMA Roscommon County Council
© Ordnance Survey Ireland and Government of Ireland.



Roughan & O'Donovan-AECOM Alliance

ROD AECOM

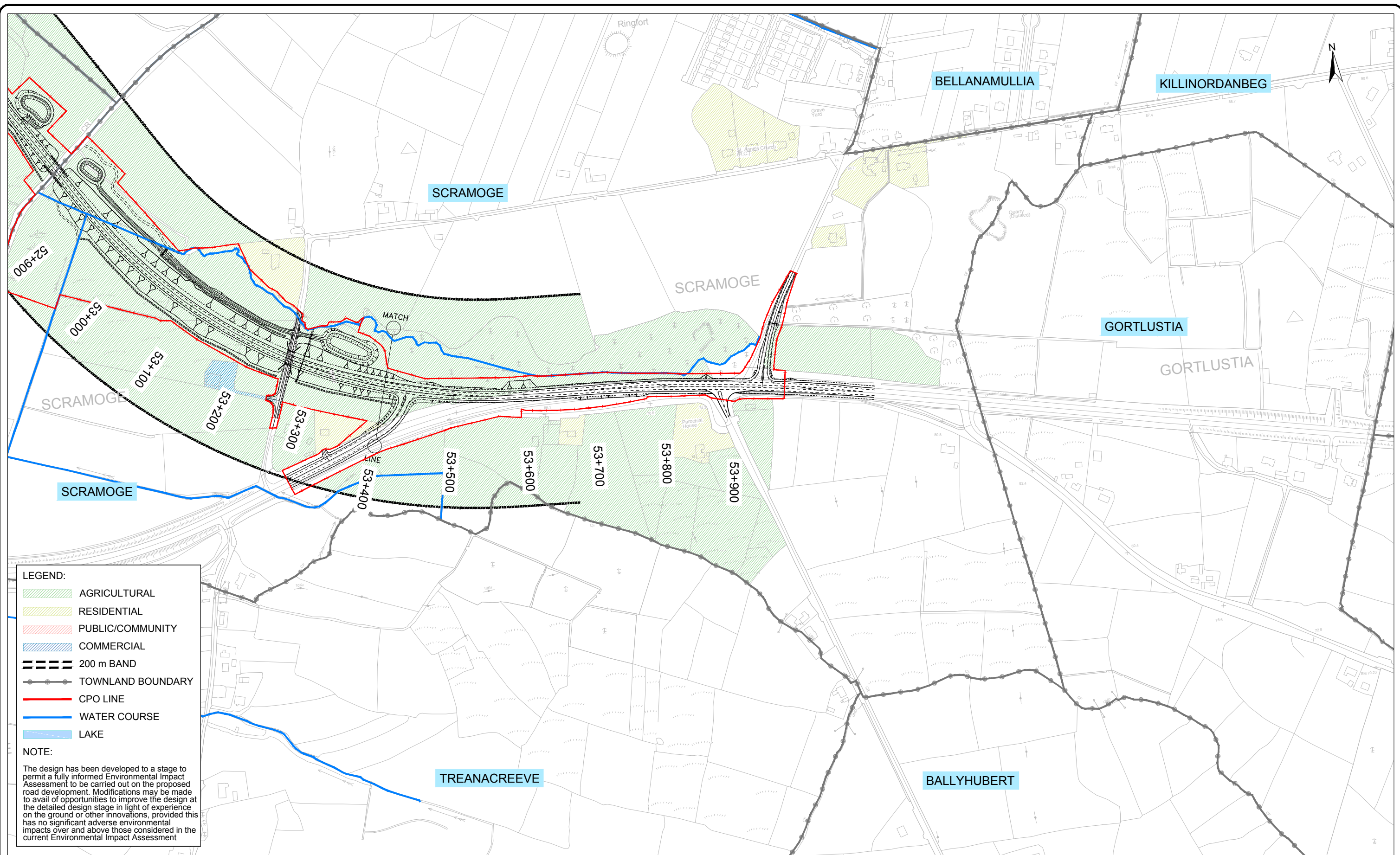
Arena House, Arena Road,
Sandyford, Dublin 18.
Tel : +353 (1) 2940800
Fax : +353 (1) 2940820
e-mail : info@rod.ie
Website : www.rod.ie
www.aecom.com

Project
N5 BALLAGHADERREEN TO SCRAMOGE ROAD PROJECT

ENVIRONMENTAL IMPACT ASSESSMENT REPORT

Title		Land Use Section D Sheet 2 of 3	
Designed: BC	File:	Status:	E.I.A.R.
Drawn: MM	Job No: 14.155		
Checked: BC	Scale: 1:5,000 (@ A3)	Drawing No:	Fig 16.24
Approved: JET	Date: December 2017	Rev:	

DO NOT SCALE USE FIGURED DIMENSIONS ONLY



LEGEND:

- AGRICULTURAL
- RESIDENTIAL
- PUBLIC/COMMUNITY
- COMMERCIAL
- 200 m BAND
- TOWNLAND BOUNDARY
- CPO LINE
- WATER COURSE
- LAKE

NOTE:

The design has been developed to a stage to permit a fully informed Environmental Impact Assessment to be carried out on the proposed road development. Modifications may be made to avail of opportunities to improve the design at the detailed design stage in light of experience on the ground or other innovations, provided this has no significant adverse environmental impacts over and above those considered in the current Environmental Impact Assessment

Ordnance Survey Ireland Licence No 2014/18/CCMA Roscommon County Council
© Ordnance Survey Ireland and Government of Ireland.



Roughan & O'Donovan-AECOM Alliance

Arena House, Arena Road,
Sandyford, Dublin 18.
Tel : +353 (1) 2940800
Fax : +353 (1) 2940820
e-mail : info@rod.ie
Website : www.rod.ie
www.aecom.com

Project
N5 BALLAGHADERREEN TO SCRAMOGE ROAD PROJECT

ENVIRONMENTAL IMPACT ASSESSMENT REPORT

Title		Land Use Section D Sheet 3 of 3	
Designed: BC	File:	Status: E.I.A.R.	
Drawn: MM	Job No: 14.155		
Checked: BC	Scale: 1:5,000 (@ A3)	Drawing No: Fig 16.25	Rev:
Approved: JET	Date: December 2017		

DO NOT SCALE USE FIGURED DIMENSIONS ONLY